

*Planning and Environment Act 1987*

**MOONEE VALLEY PLANNING SCHEME**

**AMENDMENT C179**

**INSTRUCTION SHEET**

The planning authority for this amendment is the Moonee Valley City Council.

The Moonee Valley Planning Scheme is amended as follows:

**Planning Scheme Maps**

The Planning Scheme Maps are amended by a total of fifteen attached map sheets.

***Overlay Maps***

1. Amend Planning Scheme Map Nos. 1ESO, 2ESO, 3ESO, 4ESO, 5ESO, 6ESO, 7ESO, 8ESO, 9ESO, 10ESO, 11ESO, 12ESO, 14ESO, 15ESO and 16ESO in the manner shown on the 15 attached maps marked "Moonee Valley Planning Scheme, Amendment C179".

**Planning Scheme Ordinance**

The Planning Scheme Ordinance is amended as follows:

2. In Local Planning Policy Framework – replace Clause 21.04 with a new Clause 21.04 in the form of the attached document.
3. In Overlays – Clause 42.01, replace Schedule 2 with a new Schedule 2 in the form of the attached document.

End of document

*Planning and Environment Act 1987*

## MOONEE VALLEY PLANNING SCHEME

### AMENDMENT C179

#### EXPLANATORY REPORT

##### **Who is the planning authority?**

This amendment has been prepared by the Moonee Valley City Council, which is the planning authority for this amendment.

The Amendment has been made at the request of Moonee Valley City Council.

##### **Land affected by the Amendment**

The Amendment applies to a number of properties as identified in the *Moonee Valley Significant Tree Register Review 2017*. A full list of addresses of significant trees proposed to be added to the Environmental Significance Overlay Schedule 2, as well as a full list of affected properties is provided in a Mapping Reference Table attached at Attachment 1 to this Explanatory Report.

##### **What the amendment does**

The Amendment implements the findings of a review undertaken of Council's Significant Tree Register.

The Amendment proposes to:

- Amend Clause 21.04 Sustainable Environment of the Moonee Valley Planning Scheme to refer to the *Moonee Valley Significant Tree Study 2017*.
- Amend the Schedule 2 to Clause 42.01 Environment Significance Overlay of the Moonee Valley Planning Scheme to include the additional trees as specified in the *Moonee Valley Significant Tree Study 2017 (as outlined in Attachment 1)*.
- Delete the Environmental Significance Overlay from:
  - 37 Carrington Road, Niddrie (Tree Reference No. 4)
  - 128 Tennyson Street, Essendon (Tree Reference No. 57)
  - 23 Brown Avenue, Ascot Vale (Tree Reference No. 104)
  - Queens Park north side (Tree Reference No. 201)
  - 144 Pascoe Vale, Moonee Ponds (Tree Reference No. 205)
- Insert new planning scheme maps 1ESO, 2ESO, 3ESO, 4ESO, 5ESO, 6ESO, 7ESO, 8ESO, 9ESO, 10ESO, 11ESO, 12ESO, 14ESO, 15ESO and 16ESO.

##### **Strategic assessment of the Amendment**

##### **Why is the Amendment required?**

This amendment is required to more effectively protect Council's natural assets, specifically significant trees within the Municipality.

The Significant Tree Register 2017 aims to identify and protect all significant trees within the City of Moonee Valley. All trees identified will be incorporated into the Environmental Significance Overlay (ESO) of the Moonee Valley Planning Scheme through Amendment C179.

**How does the Amendment implement the objectives of planning in Victoria?**

The following objectives of planning in Victoria, as defined in Section 4 of the Planning and Environment Act 1987, are considered most relevant to the amendment:

- To provide for the protection of natural and man-made resources and the maintenance of ecological processes and genetic diversity.
- To conserve and enhance those buildings, areas or other places which are of scientific, aesthetic, architectural or historical interest, or otherwise of special cultural value.
- To balance present and future interests of all Victorians.

The amendment will assist in the implementation of these objectives by:

- Protecting trees within the Municipality which have a particular cultural, historical or aesthetic value.
- Maintaining vegetation which contributes to the ecology of the region, including providing a habitat for native species.
- Ensuring that significant natural assets are preserved and protected to be enjoyed by current and future generations.

**How does the Amendment address any environmental, social and economic effects?**

The amendment will provide environmental benefits as it will aim to protect Council's natural resources. The amendment will provide economic benefits as the protection of significant trees contributes to the character of the Municipality. The prevalence of significant trees within the City of Moonee Valley is considered a valuable asset and is enjoyed by residents and visitors alike. The amendment will provide a social benefit through the preservation of significant trees which contribute to the quality of life for residents and visitors.

**Does the Amendment address relevant bushfire risk?**

The amendment does not present any bushfire risk as the subject trees are located within an already urbanised area.

**Does the Amendment comply with the requirements of any Minister's Direction applicable to the amendment?**

The amendment is consistent with the Ministerial Direction on the Form and Content of Planning Schemes under Section 7(5) of the Act.

The amendment is also consistent with:

- Ministerial Direction No. 9 – Metropolitan Strategy;
- Ministerial Direction No. 11 – Strategic Assessment of Amendments; and
- Ministerial Direction No. 15 – The Planning Scheme Amendment Process.

**How does the Amendment support or implement the State Planning Policy Framework and any adopted State policy?**

The amendment strongly supports and assists in the implementation of the State Planning Policy Framework and in particular; Clause 11 - Settlement and Clause 15 – Built Environment and Heritage.

These policies further implement the strategic direction provided by the Metropolitan Strategy. The amendment will help implement these policies by protecting a place identified as exhibiting '...high

scientific, nature conservation, biodiversity, heritage, geological or landscape value' (Clause 11.04-2). The application of the ESO will also '...provide for the conservation and enhancement of those places which are of aesthetic, archaeological, architectural, cultural, scientific or social significance, or otherwise of special cultural value' (Clause 15.03-1).

**How does the Amendment support or implement the Local Planning Policy Framework, and specifically the Municipal Strategic Statement?**

The amendment will support the Local Planning Policy Framework and Municipal Strategic Statement of the Moonee Valley Planning Scheme as follows:

Clause 21.04 Sustainable Environment includes the objective 'to protect and enhance the natural assets of the City.' This amendment seeks to preserve the most significant trees within the Municipality, effectively protecting valuable natural assets.

Clause 21.06 Built Environment identifies the key built environment issues for Moonee Valley as character, urban design, heritage and signage. Of relevance to the proposed amendment, it seeks to protect '...objects of natural and cultural significance'. The proposed application of the ESO to additional trees will ensure that future development is carried out in a manner that is sympathetic with the intrinsic value of Moonee Valley's significant trees.

**Does the Amendment make proper use of the Victoria Planning Provisions?**

The ESO has previously been identified as the most appropriate tool for protecting significant trees within Moonee Valley. This amendment seeks to apply the existing ESO provisions to additional trees identified in the Significant Tree Register 2017.

**How does the Amendment address the views of any relevant agency?**

The amendment will be exhibited to the relevant stakeholders.

**Does the Amendment address relevant requirements of the Transport Integration Act 2010?**

The amendment will not have any significant impact on the objectives and decision making principles set out in the Transport Integration Act 2010.

**Resource and administrative costs**

**• What impact will the new planning provisions have on the resource and administrative costs of the responsible authority?**

The planning provisions to be introduced in this amendment include new planning permit requirements for certain properties. However, overall this will not have a significant impact on the resource and administrative costs of the responsible authority.

**Where you may inspect this Amendment**

The Amendment is available for public inspection, free of charge, during office hours at Moonee Valley City Council Civic Centre, 9 Kellaway Avenue, Moonee Ponds VIC 3039.

The Amendment can also be inspected free of charge at the Department of Environment, Land, Water and Planning website at [www.delwp.vic.gov.au/public-inspection](http://www.delwp.vic.gov.au/public-inspection).



ATTACHMENT 1 - Mapping reference table

TRN	Property Address	Affected Properties	PS Map No.
T223	21 CECILIA DRIVE, KEILOR EAST, 3033	21 CECILIA DRIVE, KEILOR EAST, 3033	Moonee Valley C179 005esoMap05
T224	2 RIVERVIEW STREET, AVONDALE HEIGHTS, 3034	2 RIVERVIEW STREET, AVONDALE HEIGHTS, 3034	Moonee Valley C179 011esoMap010
T225	14 DARLING STREET, MOONEE PONDS, 3039	12 DARLING STREET, MOONEE PONDS, 3039	Moonee Valley C179 011esoMap011
		13 LATROBE STREET, MOONEE PONDS, 3039	
		14 DARLING STREET, MOONEE PONDS, 3039	
T226	125 PASCOE VALE ROAD, MOONEE PONDS, 3039	127 PASCOE VALE ROAD, MOONEE PONDS, 3039	Moonee Valley C179 012esoMap012
		13 THE STRAND , MOONEE PONDS, 3039	
		125 PASCOE VALE ROAD, MOONEE PONDS, 3039	
T227	127 PASCOE VALE ROAD, MOONEE PONDS, 3039	145 PASCOE VALE ROAD, MOONEE PONDS, 3039	Moonee Valley C179 012esoMap012
		127 PASCOE VALE ROAD, MOONEE PONDS, 3039	
		20 MURRAY STREET, MOONEE PONDS, 3039	
T228	167 KENT STREET, ASCOT VALE, 3032	157 KENT STREET, ASCOT VALE, 3032	Moonee Valley C179 015esoMap015
		167 KENT STREET, ASCOT VALE, 3032	
		1 TUNBRIDGE STREET, FLEMINGTON, 3031	
T229	57 WALTHAM STREET, FLEMINGTON, 3031	60 FARNHAM STREET, FLEMINGTON, 3031	Moonee Valley C179 015esoMap015
		52 FARNHAM STREET, FLEMINGTON, 3031	
		57 WALTHAM STREET, FLEMINGTON, 3031	
		90 FARNHAM STREET, FLEMINGTON, 3031	
		55 WALTHAM STREET, FLEMINGTON, 3031	
		59 WALTHAM STREET, FLEMINGTON, 3031	
T230	119 WELLINGTON STREET, FLEMINGTON, 3031	0 WELLINGTON STREET, FLEMINGTON, 3031	Moonee Valley C179 015esoMap015
T231	119 WELLINGTON STREET, FLEMINGTON, 3031	0 WELLINGTON STREET, FLEMINGTON, 3031	Moonee Valley C179 015esoMap015
T232	119 WELLINGTON STREET, FLEMINGTON, 3031	0 WELLINGTON STREET, FLEMINGTON, 3031	Moonee Valley C179 015esoMap015
		92 FARNHAM STREET,	

		FLEMINGTON, 3031	
		121 WELLINGTON STREET, FLEMINGTON, 3031	
		0 WELLINGTON STREET, FLEMINGTON, 3031	
T233	119 WELLINGTON STREET, FLEMINGTON, 3031	121 WELLINGTON STREET, FLEMINGTON, 3031	Moonee Valley C179 015esoMap015
		0 WELLINGTON STREET, FLEMINGTON, 3031	
T234	81 PARK STREET, MOONEE PONDS, 3039	81 PARK STREET, MOONEE PONDS, 3039	Moonee Valley C179 012esoMap012
		42 ARDMILLAN ROAD, MOONEE PONDS, 3039	
T235	102 THE BOULEVARD ABERFELDIE, 3040	102 THE BOULEVARD ABERFELDIE, 3040	Moonee Valley C179 011esoMap011
T236	102 THE BOULEVARD ABERFELDIE, 3040	102 THE BOULEVARD ABERFELDIE, 3040	Moonee Valley C179 011esoMap011
T237	102 THE BOULEVARD ABERFELDIE, 3040	102 THE BOULEVARD ABERFELDIE, 3040	Moonee Valley C179 011esoMap011
T238	102 THE BOULEVARD ABERFELDIE, 3040	102 THE BOULEVARD ABERFELDIE, 3040	Moonee Valley C179 011esoMap011
T239	101 THE BOULEVARD ABERFELDIE, 3040	101 THE BOULEVARD ABERFELDIE, 3040	Moonee Valley C179 010esoMap010
T240	19 SALMON AVENUE, ESSENDON, 3040	19 SALMON AVENUE, ESSENDON, 3040	Moonee Valley C179 008esoMap08
		23 SALMON AVENUE, ESSENDON, 3040	
T241	126 RACECOURSE ROAD, FLEMINGTON, 3031	126 RACECOURSE ROAD, FLEMINGTON, 3031	Moonee Valley C179 015esoMap015
T242	126 RACECOURSE ROAD, FLEMINGTON, 3031	126 RACECOURSE ROAD, FLEMINGTON, 3031	Moonee Valley C179 016esoMap016
T243	126 RACECOURSE ROAD, FLEMINGTON, 3031	126 RACECOURSE ROAD, FLEMINGTON, 3031	Moonee Valley C179 016esoMap016
T244	126 RACECOURSE ROAD, FLEMINGTON, 3031	126 RACECOURSE ROAD, FLEMINGTON, 3031	Moonee Valley C179 016esoMap016
T245	126 RACECOURSE ROAD, FLEMINGTON, 3031	126 RACECOURSE ROAD, FLEMINGTON, 3031	Moonee Valley C179 016esoMap016
T246	126 RACECOURSE ROAD, FLEMINGTON, 3031	126 RACECOURSE ROAD, FLEMINGTON, 3031	Moonee Valley C179 016esoMap016
T247	126 RACECOURSE ROAD, FLEMINGTON, 3031	126 RACECOURSE ROAD, FLEMINGTON, 3031	Moonee Valley C179 016esoMap016
T248	126 RACECOURSE ROAD, FLEMINGTON, 3031	126 RACECOURSE ROAD, FLEMINGTON, 3031	Moonee Valley C179 016esoMap016
T249	126 RACECOURSE ROAD, FLEMINGTON, 3031	126 RACECOURSE ROAD, FLEMINGTON, 3031	Moonee Valley C179 016esoMap016
T250	126 RACECOURSE ROAD, FLEMINGTON, 3031	126 RACECOURSE ROAD, FLEMINGTON, 3031	Moonee Valley C179 016esoMap016
T251	126 RACECOURSE ROAD, FLEMINGTON, 3031	126 RACECOURSE ROAD, FLEMINGTON, 3031	Moonee Valley C179 016esoMap016
T252	126 RACECOURSE ROAD,	126 RACECOURSE ROAD,	Moonee Valley C179

	FLEMINGTON, 3031	FLEMINGTON, 3031	016esoMap016
T253	126 RACECOURSE ROAD, FLEMINGTON, 3031	126 RACECOURSE ROAD, FLEMINGTON, 3031	Moonee Valley C179 016esoMap016
T254	126 RACECOURSE ROAD, FLEMINGTON, 3031	126 RACECOURSE ROAD, FLEMINGTON, 3031	Moonee Valley C179 016esoMap016
T255	152 OGILVIE STREET, ESSENDON 3040	152 OGILVIE STREET, ESSENDON, 3040	Moonee Valley C179 007esoMap07
		150 OGILVIE STREET, ESSENDON, 3040	
		154 OGILVIE STREET, ESSENDON, 3040	
T256	178 EPSOM ROAD, ASCOT VALE 3032	11 CHARLES STREET, ASCOT VALE, 3032	Moonee Valley C179 014esoMap014
		178 EPSOM ROAD, ASCOT VALE, 3032	
		13 CHARLES STREET, ASCOT VALE, 3032	
T257	71 HILLSYDE PARADE, STRATHMORE 3041	69 HILLSYDE PARADE, STRATHMORE, 3041	Moonee Valley C179 008esoMap08
		71 HILLSYDE PARADE, STRATHMORE, 3041	Moonee Valley C179 008esoMap08
T258	13 CLYDESDALE ROAD, AIRPORT WEST 3042	2 IAN CRESCENT, AIRPORT WEST, 3042	Moonee Valley C179 002esoMap02
		4 IAN CRESCENT, AIRPORT WEST, 3042	
		13 CLYDESDALE ROAD, AIRPORT WEST, 3042	
T259	0 MARIBYRNONG ROAD, MOONEE PONDS 3039	0 MARIBYRNONG ROAD, MOONEE PONDS, 3039	Moonee Valley C179 011esoMap011
T260	59 COOPER STREET, ESSENDON 3040	59 COOPER STREET, ESSENDON, 3040	Moonee Valley C179 007esoMap07
T261	6 ST KINNORD STREET, ABERFELDIE 3040	4 ST KINNORD STREET, ABERFELDIE, 3040	Moonee Valley C179 011esoMap011
		0 ST KINNORD STREET, ABERFELDIE, 3040	
		6 ST KINNORD STREET, ABERFELDIE, 3040	
		0 BEAVER STREET, ABERFELDIE, 3040	
		5 BEAVER STREET, ABERFELDIE, 3040	
T262	9 ETKA AVENUE, KEILOR EAST 3033	11 ETKA AVENUE, KEILOR EAST, 3033	Moonee Valley C179 006esoMap06
		7 ETKA AVENUE, KEILOR EAST, 3033	
		9 ETKA AVENUE, KEILOR EAST, 3033	
T263	20 COOKE STREET, ESSENDON 3040	21 WRIGHT STREET, ESSENDON, 3040	Moonee Valley C179 008esoMap08
		22 COOKE STREET,	

		ESSENDON, 3040	
		19 WRIGHT STREET, ESSENDON, 3040	
		18 COOKE STREET, ESSENDON, 3040	
		20 COOKE STREET, ESSENDON, 3040	
		23 WRIGHT STREET, ESSENDON, 3040	
T264	98 ASCOT VALE ROAD, FLEMINGTON 3031	98 ASCOT VALE ROAD, FLEMINGTON, 3031	Moonee Valley C179 015esoMap015
T265	1 TUNBRIDGE STREET, FLEMINGTON 3031	66 CANTERBURY STREET, FLEMINGTON, 3031	Moonee Valley C179 015esoMap015
		1 TUNBRIDGE STREET, FLEMINGTON, 3031	
		64 CANTERBURY STREET, FLEMINGTON, 3031	
T266	1 TUNBRIDGE STREET, FLEMINGTON 3031	1 TUNBRIDGE STREET, FLEMINGTON, 3031	Moonee Valley C179 015esoMap015
T267	220 RACECOURSE ROAD, FLEMINGTON 3031	220 RACECOURSE ROAD, FLEMINGTON, 3031	Moonee Valley C179 016esoMap016
T268	5 MILVERTON STREET, MOONEE PONDS 3039	5 MILVERTON STREET, MOONEE PONDS, 3039	Moonee Valley C179 012esoMap012
		6 GRANDVIEW STREET, MOONEE PONDS, 3039	
		7 MILVERTON STREET, MOONEE PONDS, 3039	
		4 GRANDVIEW STREET, MOONEE PONDS, 3039	
		3 MILVERTON STREET, MOONEE PONDS, 3039	
T269	235 MILLEARA ROAD, KEILOR EAST 3033	235 MILLEARA ROAD, KEILOR EAST, 3033	Moonee Valley C179 005esoMap05
T270	41 GLENBERVIE ROAD, STRATHMORE 3041	41 GLENBERVIE ROAD, STRATHMORE, 3041	Moonee Valley C179 008esoMap08
		39 GLENBERVIE ROAD, STRATHMORE, 3041	
T271	41 BARODA STREET, TRAVANCORE 3032	56 MADURA STREET, TRAVANCORE, 3032	Moonee Valley C179 015esoMap015
		41 BARODA STREET, TRAVANCORE, 3032	
		60 MADURA STREET, TRAVANCORE, 3032	
T272	25 NEWMAN STREET, NIDDRIE 3042	27 NEWMAN STREET, NIDDRIE, 3042	Moonee Valley C179 006esoMap06
		25 NEWMAN STREET, NIDDRIE, 3042	
		23 NEWMAN STREET, NIDDRIE, 3042	
T273	220 RACECOURSE ROAD,	126 RACECOURSE ROAD,	Moonee Valley C179

	FLEMINGTON 3031	FLEMINGTON, 3031	016esoMap016
		220 RACECOURSE ROAD, FLEMINGTON, 3031	
T274	46 CANTERBURY STREET, FLEMINGTON 3031	143 KENT STREET, ASCOT VALE, 3032	Moonee Valley C179 015esoMap015
		135 KENT STREET, FLEMINGTON, 3031	
		16 TUNBRIDGE STREET, FLEMINGTON, 3031	
		30 TUNBRIDGE STREET, FLEMINGTON, 3031	
		24 TUNBRIDGE STREET, FLEMINGTON, 3031	
		137 KENT STREET, FLEMINGTON, 3031	
		52 CANTERBURY STREET, FLEMINGTON, 3031	
		14 TUNBRIDGE STREET, FLEMINGTON, 3031	
		3 TUNBRIDGE STREET, FLEMINGTON, 3031	
		20 TUNBRIDGE STREET, FLEMINGTON, 3031	
		8 TUNBRIDGE STREET, FLEMINGTON, 3031	
		6 TUNBRIDGE STREET, FLEMINGTON, 3031	
		10 TUNBRIDGE STREET, FLEMINGTON, 3031	
		0 CANTERBURY STREET, FLEMINGTON, 3031	
		22 TUNBRIDGE STREET, FLEMINGTON, 3031	
		17 TUNBRIDGE STREET, FLEMINGTON, 3031	
		12 TUNBRIDGE STREET, FLEMINGTON, 3031	
		1 TUNBRIDGE STREET, FLEMINGTON, 3031	
		18 TUNBRIDGE STREET, FLEMINGTON, 3031	
		46 CANTERBURY STREET, FLEMINGTON, 3031	
		1 TUNBRIDGE STREET, FLEMINGTON, 3031	
T275	55 KING STREET, AIRPORT WEST 3042	55 KING STREET, AIRPORT WEST, 3042	Moonee Valley C179 002esoMap02
		55 HAWKER STREET, AIRPORT WEST, 3042	
T276	30 BROWN STREET,	28 BROWN STREET,	Moonee Valley C179

	AVONDALE HEIGHTS 3034	AVONDALE HEIGHTS, 3034	009esoMap09
		30 BROWN STREET, AVONDALE HEIGHTS, 3034	
		32 BROWN STREET, AVONDALE HEIGHTS, 3034	
T277	45 FRASER STREET, AIRPORT WEST 3042	45 FRASER STREET, AIRPORT WEST, 3042	Moonee Valley C179 002esoMap02
		43 FRASER STREET, AIRPORT WEST, 3042	
T278	35 FRASER STREET, AIRPORT WEST 3042	35 FRASER STREET, AIRPORT WEST, 3042	Moonee Valley C179 002esoMap02
		37 FRASER STREET, AIRPORT WEST, 3042	
T279	80 MOOLTAN STREET, TRAVANCORE 3032	148 MOOLTAN STREET, TRAVANCORE, 3032	Moonee Valley C179 016esoMap016
		150 MOOLTAN STREET, TRAVANCORE, 3032	
		80 MOOLTAN STREET, TRAVANCORE, 3032	
		158 MOOLTAN STREET, TRAVANCORE, 3032	
		142 MOOLTAN STREET, TRAVANCORE, 3032	
		156 MOOLTAN STREET, TRAVANCORE, 3032	
		154 MOOLTAN STREET, TRAVANCORE, 3032	
		144 MOOLTAN STREET, TRAVANCORE, 3032	
		160 MOOLTAN STREET, TRAVANCORE, 3032	
T280	201 CASHMERE STREET, TRAVANCORE 3032	201 CASHMERE STREET, TRAVANCORE, 3032	Moonee Valley C179 015esoMap015
T281	367 NAPIER STREET, STRATHMORE 3041	367 NAPIER STREET, STRATHMORE, 3041	Moonee Valley C179 008esoMap08
		369 NAPIER STREET, STRATHMORE, 3041	
T282	2 URANA DRIVE, KEILOR EAST 3033	2 URANA DRIVE, KEILOR EAST, 3033	Moonee Valley C179 001esoMap01
		4 URANA DRIVE, KEILOR EAST, 3033	
T283	98 EGLINTON STREET, MOONEE PONDS 3039	98 EGLINTON STREET, MOONEE PONDS, 3039	Moonee Valley C179 012esoMap012
		96 EGLINTON STREET, MOONEE PONDS, 3039	
		100 EGLINTON STREET, MOONEE PONDS, 3039	
		2 HOPETOUN STREET, MOONEE PONDS, 3039	
T284	8 NELSON COURT, AVONDALE	8 NELSON COURT, AVONDALE	Moonee Valley C179



	HEIGHTS 3034	HEIGHTS, 3034	005esoMap05
		10 NELSON COURT, AVONDALE HEIGHTS, 3034	
T285	57 WILLONGA STREET, STRATHMORE 3041	104 LEBANON STREET, STRATHMORE, 3041	Moonee Valley C179 004esoMap04
		55 WILLONGA STREET, STRATHMORE, 3041	
		102 LEBANON STREET, STRATHMORE, 3041	
		57 WILLONGA STREET, STRATHMORE, 3041	
T286	78 UNION ROAD, ASCOT VALE 3032	78 UNION ROAD, ASCOT VALE, 3032	Moonee Valley C179 015esoMap015
T287	98 ASCOT VALE ROAD, FLEMINGTON 3031	98 ASCOT VALE ROAD, FLEMINGTON, 3031	Moonee Valley C179 015esoMap015
		96 ASCOT VALE ROAD, FLEMINGTON, 3031	
T288	35 QUINN GROVE, KEILOR EAST 3033	2 CHANDLER STREET, KEILOR EAST, 3033	Moonee Valley C179 005esoMap05
		35 QUINN GROVE, KEILOR EAST, 3033	
T289	10 DUNLOP AVENUE, ASCOT VALE 3032	0 ROTHWELL STREET, ASCOT VALE, 3032	Moonee Valley C179 015esoMap015
		21 FRANCIS STREET, ASCOT VALE, 3032	
		8 DUNLOP AVENUE, ASCOT VALE, 3032	
		6 DUNLOP AVENUE, ASCOT VALE, 3032	
		25 FRANCIS STREET, ASCOT VALE, 3032	
		23 FRANCIS STREET, ASCOT VALE, 3032	
		10 DUNLOP AVENUE, ASCOT VALE, 3032	
		4 DUNLOP AVENUE, ASCOT VALE, 3032	
T290	41 LESLIE ROAD, ESSENDON 3040	17 LESLIE ROAD, ESSENDON, 3040	Moonee Valley C179 012esoMap012
		39 LESLIE ROAD, ESSENDON, 3040	
		41 LESLIE ROAD, ESSENDON, 3040	
		37 LESLIE ROAD, ESSENDON, 3040	
T291	94 NEWMARKET STREET, FLEMINGTON 3031	94 NEWMARKET STREET, FLEMINGTON, 3031	Moonee Valley C179 015esoMap015
T292	71 MARKET STREET, ESSENDON 3040	71 MARKET STREET, ESSENDON, 3040	Moonee Valley C179 007esoMap07
		69 MARKET STREET,	

		ESSENDON, 3040	
T293	74 ST LEONARDS ROAD, ASCOT VALE 3032	74 ST LEONARDS ROAD, ASCOT VALE, 3032	Moonee Valley C179 012esoMap012
		47 THE PARADE , ASCOT VALE, 3032	
		72 ST LEONARDS ROAD, ASCOT VALE, 3032	
		49 THE PARADE , ASCOT VALE, 3032	
		78 ST LEONARDS ROAD, ASCOT VALE, 3032	
		76 ST LEONARDS ROAD, ASCOT VALE, 3032	
T294	63 LEBANON STREET, STRATHMORE 3041	61 LEBANON STREET, STRATHMORE, 3041	Moonee Valley C179 004esoMap04
		63 LEBANON STREET, STRATHMORE, 3041	
T295	242 BUCKLEY STREET, ESSENDON 3040	242 BUCKLEY STREET, ESSENDON, 3040	Moonee Valley C179 011esoMap011
		244 BUCKLEY STREET, ESSENDON, 3040	
		238 BUCKLEY STREET, ESSENDON, 3040	
T296	18 ROSLYN STREET, STRATHMORE 3041	20 ROSLYN STREET, STRATHMORE, 3041	Moonee Valley C179 004esoMap04
		18 ROSLYN STREET, STRATHMORE, 3041	
		16 ROSLYN STREET, STRATHMORE, 3041	
T297	47 LENNOX STREET, MOONEE PONDS 3039	45 LENNOX STREET, MOONEE PONDS, 3039	Moonee Valley C179 011esoMap011
		47 LENNOX STREET, MOONEE PONDS, 3039	
T298	13 TWEEDSIDE STREET, ESSENDON 3040	13 TWEEDSIDE STREET, ESSENDON, 3040	Moonee Valley C179 011esoMap011
		15 TWEEDSIDE STREET, ESSENDON, 3040	
T299	0 ROYAL AVENUE, ESSENDON NORTH 3041	0 ROYAL AVENUE, ESSENDON NORTH, 3041	Moonee Valley C179 007esoMap07
T300	162 RACHELLE ROAD, KEILOR EAST 3033	162 RACHELLE ROAD, KEILOR EAST, 3033	Moonee Valley C179 006esoMap06
		160 RACHELLE ROAD, KEILOR EAST, 3033	
		164 RACHELLE ROAD, KEILOR EAST, 3033	
T301	504 PASCOE VALE ROAD, STRATHMORE 3041	504 PASCOE VALE ROAD, STRATHMORE, 3041	Moonee Valley C179 004esoMap04
T302	7 CAREY COURT, KEILOR EAST 3033	9 CAREY COURT, KEILOR EAST, 3033	Moonee Valley C179 005esoMap05
		9 JEFFREY STREET, KEILOR	

		EAST, 3033	
		7 CAREY COURT, KEILOR EAST, 3033	
T303	49 RALEIGH STREET, ESSENDON 3040	94 FLETCHER STREET, ESSENDON, 3040	Moonee Valley C179 012esoMap012
		80 FLETCHER STREET, ESSENDON, 3040	
		98 FLETCHER STREET, ESSENDON, 3040	
T304	19 WAVERLEY STREET, ESSENDON 3040	19 WAVERLEY STREET, ESSENDON, 3040	Moonee Valley C179 011esoMap011
		21 WAVERLEY STREET, ESSENDON, 3040	
T305	10 SUSAN COURT, KEILOR EAST 3033	12 SUSAN COURT, KEILOR EAST, 3033	Moonee Valley C179 006esoMap06
		208 RACHELLE ROAD, KEILOR EAST, 3033	
		10 SUSAN COURT, KEILOR EAST, 3033	
T306	60 RICHARDSON STREET, ESSENDON 3040	58 RICHARDSON STREET, ESSENDON, 3040	Moonee Valley C179 007esoMap07
		60 RICHARDSON STREET, ESSENDON, 3040	
T307	51 RICHARDSON STREET, ESSENDON 3040	49 RICHARDSON STREET, ESSENDON, 3040	Moonee Valley C179 007esoMap07
		51 RICHARDSON STREET, ESSENDON, 3040	
		0 RICHARDSON STREET, ESSENDON, 3040	
T308	0 MARIBYRNONG ROAD, MOONEE PONDS 3039	0 MARIBYRNONG ROAD, MOONEE PONDS, 3039	Moonee Valley C179 011esoMap011
T309	340 RACECOURSE ROAD, FLEMINGTON 3031	340 RACECOURSE ROAD, FLEMINGTON, 3031	Moonee Valley C179 015esoMap015
T310	44 BRAEMAR STREET, ESSENDON 3040	42 BRAEMAR STREET, ESSENDON, 3040	Moonee Valley C179 007esoMap07
		76 MCCracken STREET, ESSENDON, 3040	
		44 BRAEMAR STREET, ESSENDON, 3040	
T311	17 DRINA STREET, STRATHMORE 3041	17 DRINA STREET, STRATHMORE, 3041	Moonee Valley C179 004esoMap04
		19 DRINA STREET, STRATHMORE, 3041	
		15 DRINA STREET, STRATHMORE, 3041	
T312	45 BOWES AVENUE, AIRPORT WEST 3042	43 BOWES AVENUE, AIRPORT WEST, 3042	Moonee Valley C179 006esoMap06
		46 GRANGE ROAD, AIRPORT WEST, 3042	
		45 BOWES AVENUE, AIRPORT	

		WEST, 3042	
		44 GRANGE ROAD, AIRPORT WEST, 3042	
		42 GRANGE ROAD, AIRPORT WEST, 3042	
T313	3 MYROSS AVENUE, ASCOT VALE 3032	2 ANGLER PARADE, ASCOT VALE, 3032	Moonee Valley C179 014esoMap014
		1 MYROSS AVENUE, ASCOT VALE, 3032	
		3 MYROSS AVENUE, ASCOT VALE, 3032	
		5 MYROSS AVENUE, ASCOT VALE, 3032	
T314	80 MOOLTAN STREET, TRAVANCORE 3032	80 MOOLTAN STREET, TRAVANCORE, 3032	Moonee Valley C179 016esoMap016
T315	19 ORANGE GROVE, ESSENDON NORTH 3041	19 ORANGE GROVE, ESSENDON NORTH, 3041	Moonee Valley C179 007esoMap07
		34 KERFERD STREET, ESSENDON NORTH, 3041	
		21 ORANGE GROVE, ESSENDON NORTH, 3041	
		30 KERFERD STREET, ESSENDON NORTH, 3041	
		32 KERFERD STREET, ESSENDON NORTH, 3041	
		17 ORANGE GROVE, ESSENDON NORTH, 3041	
T316	57 VANBERG ROAD, ESSENDON 3040	49 LAWSON STREET, ESSENDON, 3040	Moonee Valley C179 012esoMap012
		57 VANBERG ROAD, ESSENDON, 3040	
T317	220 RACECOURSE ROAD, FLEMINGTON 3031	220 RACECOURSE ROAD, FLEMINGTON, 3031	Moonee Valley C179 016esoMap016
		126 RACECOURSE ROAD, FLEMINGTON, 3031	
T318	14 ABERFELDIE STREET, ABERFELDIE 3040	14 ABERFELDIE STREET, ABERFELDIE, 3040	Moonee Valley C179 011esoMap011
		35 COMBERMERE STREET, ABERFELDIE, 3040	
		16 ABERFELDIE STREET, ABERFELDIE, 3040	
		31 COMBERMERE STREET, ABERFELDIE, 3040	
		0 ABERFELDIE STREET, ABERFELDIE, 3040	
T319	136 LEBANON STREET, STRATHMORE 3041	136 LEBANON STREET, STRATHMORE, 3041	Moonee Valley C179 003esoMap03
		138 LEBANON STREET, STRATHMORE, 3041	
T320	39 WOORITE PLACE, KEILOR	51 WONGANELLA DRIVE,	Moonee Valley C179

	EAST 3033	KEILOR EAST, 3033 37 WOORITE PLACE, KEILOR EAST, 3033 53 WONGANELLA DRIVE, KEILOR EAST, 3033 39 WOORITE PLACE, KEILOR EAST, 3033 44 BORVA DRIVE, KEILOR EAST, 3033 42 BORVA DRIVE, KEILOR EAST, 3033	001esoMap01
T321	61 BOWES AVENUE, AIRPORT WEST 3042	63 BOWES AVENUE, AIRPORT WEST, 3042 61 BOWES AVENUE, AIRPORT WEST, 3042	Moonee Valley C179 002esoMap02
T322	46 MARSHALL STREET, FLEMINGTON 3031	4 MARSHALL STREET, FLEMINGTON, 3031 66 MARSHALL STREET, FLEMINGTON, 3031 70 MARSHALL STREET, FLEMINGTON, 3031 10 MARSHALL STREET, FLEMINGTON, 3031 69 EDINBURGH STREET, FLEMINGTON, 3031 26 MARSHALL STREET, FLEMINGTON, 3031 34 CORONET STREET, FLEMINGTON, 3031 68 MARSHALL STREET, FLEMINGTON, 3031 15 MARSHALL STREET, FLEMINGTON, 3031 14 MARSHALL STREET, FLEMINGTON, 3031 36 CORONET STREET, FLEMINGTON, 3031 18 MARSHALL STREET, FLEMINGTON, 3031 55 MARSHALL STREET, FLEMINGTON, 3031 38 MARSHALL STREET, FLEMINGTON, 3031 34 MARSHALL STREET, FLEMINGTON, 3031 30 MARSHALL STREET, FLEMINGTON, 3031 51 MARSHALL STREET, FLEMINGTON, 3031 22 MARSHALL STREET,	Moonee Valley C179 015esoMap015

FLEMINGTON, 3031		
29 MARSHALL STREET, FLEMINGTON, 3031		
38 CORONET STREET, FLEMINGTON, 3031		
42 MARSHALL STREET, FLEMINGTON, 3031		
42 CORONET STREET, FLEMINGTON, 3031		
50 MARSHALL STREET, FLEMINGTON, 3031		
53 MARSHALL STREET, FLEMINGTON, 3031		
17 MARSHALL STREET, FLEMINGTON, 3031		
45 MARSHALL STREET, FLEMINGTON, 3031		
11 MARSHALL STREET, FLEMINGTON, 3031		
46 MARSHALL STREET, FLEMINGTON, 3031		
5 MARSHALL STREET, FLEMINGTON, 3031		
58 MARSHALL STREET, FLEMINGTON, 3031		
21 MARSHALL STREET, FLEMINGTON, 3031		
41 MARSHALL STREET, FLEMINGTON, 3031		
1 MARSHALL STREET, FLEMINGTON, 3031		
25 MARSHALL STREET, FLEMINGTON, 3031		
6 MARSHALL STREET, FLEMINGTON, 3031		
7 MARSHALL STREET, FLEMINGTON, 3031		
33 MARSHALL STREET, FLEMINGTON, 3031		
37 MARSHALL STREET, FLEMINGTON, 3031		
2 MARSHALL STREET, FLEMINGTON, 3031		
49 MARSHALL STREET, FLEMINGTON, 3031		
0 EDINBURGH STREET, FLEMINGTON, 3031		
57 MARSHALL STREET, FLEMINGTON, 3031		
54 MARSHALL STREET,		



		FLEMINGTON, 3031	
		64 MARSHALL STREET, FLEMINGTON, 3031	
		9 MARSHALL STREET, FLEMINGTON, 3031	
		40 CORONET STREET, FLEMINGTON, 3031	
T323	16 BULLA ROAD, ESSENDON 3040	16 BULLA ROAD, ESSENDON, 3040	Moonee Valley C179 007esoMap07
T324	36 PEARL STREET, NIDDRIE 3042	41 DIAMOND STREET, NIDDRIE, 3042	Moonee Valley C179 006esoMap06
		39 DIAMOND STREET, NIDDRIE, 3042	
		38 PEARL STREET, NIDDRIE, 3042	
		43 DIAMOND STREET, NIDDRIE, 3042	
		36 PEARL STREET, NIDDRIE, 3042	
T325	26 KENDALL STREET, ESSENDON 3040	24 KENDALL STREET, ESSENDON, 3040	Moonee Valley C179 012esoMap012
		26 KENDALL STREET, ESSENDON, 3040	
		28 KENDALL STREET, ESSENDON, 3040	
T326	56 HOLMES ROAD, MOONEE PONDS 3039	56 HOLMES ROAD, MOONEE PONDS, 3039	Moonee Valley C179 012esoMap012
T327	0 RACHELLE ROAD, KEILOR EAST 3033	0 RACHELLE ROAD, KEILOR EAST, 3033	Moonee Valley C179 006esoMap06
		29 MARK STREET, KEILOR EAST, 3033	
T328	3 HURTLE STREET, ASCOT VALE 3032	2 WALTER STREET, ASCOT VALE, 3032	Moonee Valley C179 011esoMap011
		303 MARIBYRNONG ROAD, ASCOT VALE, 3032	
		0 MARIBYRNONG ROAD, ASCOT VALE, 3032	
		3 HURTLE STREET, ASCOT VALE, 3032	
		1 HURTLE STREET, ASCOT VALE, 3032	
		305 MARIBYRNONG ROAD, ASCOT VALE, 3032	
		5 HURTLE STREET, ASCOT VALE, 3032	
T329	20 DE HAVILLAND AVENUE, STRATHMORE HEIGHTS 3041	20 DE HAVILLAND AVENUE, STRATHMORE HEIGHTS, 3041	Moonee Valley C179 003esoMap03
T330	21 BEATRICE AVENUE, ABERFELDIE 3040	21 BEATRICE AVENUE, ABERFELDIE, 3040	Moonee Valley C179 010esoMap010
		19 BEATRICE AVENUE,	

		ABERFELDIE, 3040	
T331	66 WILSON STREET, MOONEE PONDS 3039	130 WILSON STREET, MOONEE PONDS, 3039	Moonee Valley C179 012esoMap012
T332	113 MATTHEWS AVENUE, AIRPORT WEST 3042	29 LOUIS STREET, AIRPORT WEST, 3042	Moonee Valley C179 002esoMap02
		113 MATTHEWS AVENUE, AIRPORT WEST, 3042	
T333	5 WYONG STREET, KEILOR EAST 3033	5 WYONG STREET, KEILOR EAST, 3033	Moonee Valley C179 001esoMap01
		3 WYONG STREET, KEILOR EAST, 3033	
		7 WYONG STREET, KEILOR EAST, 3033	
T334	0 MOORE ROAD, AIRPORT WEST 3042	0 MOORE ROAD, AIRPORT WEST, 3042	Moonee Valley C179 002esoMap02
		136 MARSHALL ROAD, AIRPORT WEST, 3042	
		134 MARSHALL ROAD, AIRPORT WEST, 3042	
		132 MARSHALL ROAD, AIRPORT WEST, 3042	
T335	178 CASHMERE STREET, TRAVANCORE 3032	137 MOOLTAN STREET, TRAVANCORE, 3032	Moonee Valley C179 016esoMap016
		141 MOOLTAN STREET, TRAVANCORE, 3032	
		176 CASHMERE STREET, TRAVANCORE, 3032	
		0 CASHMERE STREET, TRAVANCORE, 3032	
		178 CASHMERE STREET, TRAVANCORE, 3032	
		182 CASHMERE STREET, TRAVANCORE, 3032	
T336	18 AYR STREET, ASCOT VALE 3032	15 WIGTON STREET, ASCOT VALE, 3032	Moonee Valley C179 015esoMap015
		19 WIGTON STREET, ASCOT VALE, 3032	
		17 WIGTON STREET, ASCOT VALE, 3032	
		20 AYR STREET, ASCOT VALE, 3032	
		16 AYR STREET, ASCOT VALE, 3032	
		18 AYR STREET, ASCOT VALE, 3032	
		13 WIGTON STREET, ASCOT VALE, 3032	
T337	45 DAISY STREET, ESSENDON 3040	45 DAISY STREET, ESSENDON, 3040	Moonee Valley C179 011esoMap011
		47 DAISY STREET,	

		ESSENDON, 3040	
T338	21 WENDORA STREET, STRATHMORE 3041	21 WENDORA STREET, STRATHMORE, 3041	Moonee Valley C179 004esoMap04
T339	65 HOLMES ROAD, MOONEE PONDS 3039	63 HOLMES ROAD, MOONEE PONDS, 3039	Moonee Valley C179 012esoMap012
		65 HOLMES ROAD, MOONEE PONDS, 3039	
T340	4 PRICE STREET, ESSENDON 3040	6 PRICE STREET, ESSENDON, 3040	Moonee Valley C179 011esoMap011
		4 PRICE STREET, ESSENDON, 3040	
T341	36 BARBARA CRESCENT, AVONDALE HEIGHTS 3034	36 BARBARA CRESCENT, AVONDALE HEIGHTS, 3034	Moonee Valley C179 009esoMap09
T342	23 MUNRO STREET, ASCOT VALE 3032	27 MUNRO STREET, ASCOT VALE, 3032	Moonee Valley C179 015esoMap015
		28 MIRAMS STREET, ASCOT VALE, 3032	
		23 MUNRO STREET, ASCOT VALE, 3032	
		25 MUNRO STREET, ASCOT VALE, 3032	
		26 MIRAMS STREET, ASCOT VALE, 3032	
		21 MUNRO STREET, ASCOT VALE, 3032	
		30 MIRAMS STREET, ASCOT VALE, 3032	
T343	49 LOEMAN STREET, STRATHMORE 3041	NO AFFECTED ADDRESS	Moonee Valley C179 008esoMap08
T344	42 BRADSHAW STREET, ESSENDON 3040	23 MARY STREET, ESSENDON, 3040	Moonee Valley C179 007esoMap07
		41 PRICE STREET, ESSENDON, 3040	
		40 BRADSHAW STREET, ESSENDON, 3040	
		42 BRADSHAW STREET, ESSENDON, 3040	
		25 MARY STREET, ESSENDON, 3040	
		43 PRICE STREET, ESSENDON, 3040	
		27 MARY STREET, ESSENDON, 3040	
T345	6 BURTON CRESCENT, ASCOT VALE 3032	4 BURTON CRESCENT, ASCOT VALE, 3032	Moonee Valley C179 015esoMap015
		8 BURTON CRESCENT, ASCOT VALE, 3032	
		6 BURTON CRESCENT, ASCOT VALE, 3032	
T346	13 RUSSELL STREET,	NO AFFECTED ADDRESS	Moonee Valley C179

	ESSENDON 3040		012esoMap012
T347	29 SOUTH ROAD, AIRPORT WEST 3042	31 SOUTH ROAD, AIRPORT WEST, 3042	Moonee Valley C179 002esoMap02
		27 SOUTH ROAD, AIRPORT WEST, 3042	
		29 SOUTH ROAD, AIRPORT WEST, 3042	
T348	98 ASCOT VALE ROAD, FLEMINGTON, 3031	98 ASCOT VALE ROAD, FLEMINGTON, 3031	Moonee Valley C179 015esoMap015
T349	41 BARODA STREET, TRAVANCORE, 3032	41 BARODA STREET, TRAVANCORE, 3032	Moonee Valley C179 015esoMap015
T350	189 CASHMERE STREET, TRAVANCORE, 3032	189 CASHMERE STREET, TRAVANCORE, 3032	Moonee Valley C179 015esoMap015
		183 CASHMERE STREET, TRAVANCORE, 3032	
T351	73 FENTON STREET, ASCOT VALE, 3032	75 FENTON STREET, ASCOT VALE, 3032	Moonee Valley C179 012esoMap012
		28 BRISBANE STREET, ASCOT VALE, 3032	
		30 BRISBANE STREET, ASCOT VALE, 3032	
		71 FENTON STREET, ASCOT VALE, 3032	
		0 FENTON STREET, ASCOT VALE, 3032	
T352	140 ASCOT VALE ROAD, FLEMINGTON, 3031	140 ASCOT VALE ROAD, FLEMINGTON, 3031	Moonee Valley C179 015esoMap015
		109 CANTERBURY STREET, FLEMINGTON, 3031	
T353	59 DUNLOP AVENUE, ASCOT VALE, 3032	57 DUNLOP AVENUE, ASCOT VALE, 3032	Moonee Valley C179 015esoMap015
		59 DUNLOP AVENUE, ASCOT VALE, 3032	
T354	61 CHURCHILL AVENUE, ASCOT VALE, 3032	61 CHURCHILL AVENUE, ASCOT VALE, 3032	Moonee Valley C179 015esoMap015
T355	24 WOODS STREET, ASCOT VALE, 3032	NO AFFECTED ADDRESS	Moonee Valley C179 014esoMap014
T356	2 WOODS STREET, ASCOT VALE, 3032	2 WOODS STREET, ASCOT VALE, 3032	Moonee Valley C179 011esoMap011
T357	11 CLARKS ROAD, KEILOR EAST, 3033	11 CLARKS ROAD, KEILOR EAST, 3033	Moonee Valley C179 006esoMap06
T358	3 NICOLA COURT, KEILOR EAST, 3033	1 NICOLA COURT, KEILOR EAST, 3033	Moonee Valley C179 006esoMap06
		3 NICOLA COURT, KEILOR EAST, 3033	
		5 NICOLA COURT, KEILOR EAST, 3033	
T359	14 HUTCHISON STREET, NIDDRIE, 3042	12 HUTCHISON STREET, NIDDRIE, 3042	Moonee Valley C179 006esoMap06
		1 HAMILTON STREET,	

		NIDDRIE, 3042	
		19 HAMILTON STREET, NIDDRIE, 3042	
		14 HUTCHISON STREET, NIDDRIE, 3042	
T360	9 HAMILTON STREET, NIDDRIE, 3042	11 HAMILTON STREET, NIDDRIE, 3042	Moonee Valley C179 006esoMap06
		4 HUTCHISON STREET, NIDDRIE, 3042	
		9 HAMILTON STREET, NIDDRIE, 3042	
		6 HUTCHISON STREET, NIDDRIE, 3042	
T361	27 VIEW STREET, ESSENDON WEST, 3040	25 VIEW STREET, ESSENDON WEST, 3040	Moonee Valley C179 010esoMap010
		29 VIEW STREET, ESSENDON WEST, 3040	
		27 VIEW STREET, ESSENDON WEST, 3040	
T362	2 HAMLYN STREET, ABERFELDIE, 3040	2 HAMLYN STREET, ABERFELDIE, 3040	Moonee Valley C179 011esoMap011
		26 ABERDEEN STREET, ABERFELDIE, 3040	
T363	2 HAMLYN STREET, ABERFELDIE, 3040	4 HAMLYN STREET, ABERFELDIE, 3040	Moonee Valley C179 011esoMap011
		2 HAMLYN STREET, ABERFELDIE, 3040	
T364	24 ABERDEEN STREET, ABERFELDIE, 3040	26 ABERDEEN STREET, ABERFELDIE, 3040	Moonee Valley C179 011esoMap011
		24 ABERDEEN STREET, ABERFELDIE, 3040	
		22 ABERDEEN STREET, ABERFELDIE, 3040	
T365	46 COMBERMERE STREET, ABERFELDIE, 3040	43 ST KINNORD STREET, ABERFELDIE, 3040	Moonee Valley C179 011esoMap011
		45 ST KINNORD STREET, ABERFELDIE, 3040	
		44 COMBERMERE STREET, ABERFELDIE, 3040	
		48 COMBERMERE STREET, ABERFELDIE, 3040	
		41 ST KINNORD STREET, ABERFELDIE, 3040	
		46 COMBERMERE STREET, ABERFELDIE, 3040	
T366	1 COOPER STREET, ESSENDON, 3040	1 COOPER STREET, ESSENDON, 3040	Moonee Valley C179 011esoMap011
		322 BUCKLEY STREET, ESSENDON, 3040	
		0 BUCKLEY STREET,	

		ESSENDON, 3040	
T367	34 ROBERTS ROAD, AIRPORT WEST, 3042	34 ROBERTS ROAD, AIRPORT WEST, 3042	Moonee Valley C179 002esoMap02
T368	5 VICKERS AVENUE, STRATHMORE HEIGHTS, 3041	7 VICKERS AVENUE, STRATHMORE HEIGHTS, 3041	Moonee Valley C179 003esoMap03
		5 VICKERS AVENUE, STRATHMORE HEIGHTS, 3041	
T369	24 STRATHAIRD STREET, STRATHMORE, 3041	24 STRATHAIRD STREET, STRATHMORE, 3041	Moonee Valley C179 003esoMap03
T370	31 WOOLART STREET, STRATHMORE, 3041	31 WOOLART STREET, STRATHMORE, 3041	Moonee Valley C179 003esoMap03
T371	17 WOOLART STREET, STRATHMORE, 3041	0 WOOLART STREET, STRATHMORE, 3041	Moonee Valley C179 003esoMap03
		17 WOOLART STREET, STRATHMORE, 3041	
T372	158 LEBANON STREET, STRATHMORE, 3041	156 LEBANON STREET, STRATHMORE, 3041	Moonee Valley C179 003esoMap03
		158 LEBANON STREET, STRATHMORE, 3041	
T373	21 LEBANON STREET, STRATHMORE, 3041	19 LEBANON STREET, STRATHMORE, 3041	Moonee Valley C179 004esoMap04
		21 LEBANON STREET, STRATHMORE, 3041	
		25 DRINA STREET, STRATHMORE, 3041	
T374	46 WALLACE CRESCENT, STRATHMORE, 3041	NO AFFECTED ADDRESS	Moonee Valley C179 008esoMap08
T375	41 BOURNIAN AVENUE, STRATHMORE, 3041	41 BOURNIAN AVENUE, STRATHMORE, 3041	Moonee Valley C179 008esoMap08
T376	37 BOURNIAN AVENUE, STRATHMORE, 3041	37 BOURNIAN AVENUE, STRATHMORE, 3041	Moonee Valley C179 008esoMap08
T377	225 NAPIER STREET, STRATHMORE, 3041	225 NAPIER STREET, STRATHMORE, 3041	Moonee Valley C179 008esoMap08
T378	225 NAPIER STREET, STRATHMORE, 3041	225 NAPIER STREET, STRATHMORE, 3041	Moonee Valley C179 008esoMap08
T379	225 NAPIER STREET, STRATHMORE, 3041	225 NAPIER STREET, STRATHMORE, 3041	Moonee Valley C179 008esoMap08
T380	218 NAPIER STREET, STRATHMORE, 3041	220 NAPIER STREET, STRATHMORE, 3041	Moonee Valley C179 008esoMap08
		218 NAPIER STREET, STRATHMORE, 3041	
		7 MADEL AVENUE, STRATHMORE, 3041	
		5 MADEL AVENUE, STRATHMORE, 3041	
T381	225 NAPIER STREET, STRATHMORE, 3041	225 NAPIER STREET, STRATHMORE, 3041	Moonee Valley C179 008esoMap08
T382	27 KALIMNA STREET, ESSENDON, 3040	29 KALIMNA STREET, ESSENDON, 3040	Moonee Valley C179 008esoMap08
		38 PETERLEIGH GROVE,	



			ESSENDON, 3040		
			27 KALIMNA STREET, ESSENDON, 3040		
			36 PETERLEIGH GROVE, ESSENDON, 3040		
			34 PETERLEIGH GROVE, ESSENDON, 3040		
T383	13 KALIMNA STREET, ESSENDON, 3040		13 KALIMNA STREET, ESSENDON, 3040		Moonee Valley C179 008esoMap08
T384	12 BREWSTER STREET, ESSENDON, 3040		14 BREWSTER STREET, ESSENDON, 3040		Moonee Valley C179 008esoMap08
			12 BREWSTER STREET, ESSENDON, 3040		
T385	46 HODDLE STREET, ESSENDON, 3040		48 HODDLE STREET, ESSENDON, 3040		Moonee Valley C179 008esoMap08
			46 HODDLE STREET, ESSENDON, 3040		
			245 PASCOE VALE ROAD, ESSENDON, 3040		
			247 PASCOE VALE ROAD, ESSENDON, 3040		
			44 HODDLE STREET, ESSENDON, 3040		
T386	24 NICHOLSON STREET, ESSENDON, 3040		24 NICHOLSON STREET, ESSENDON, 3040		Moonee Valley C179 012esoMap012
T387	14 ARDOCH STREET, ESSENDON, 3040		16 ARDOCH STREET, ESSENDON, 3040		Moonee Valley C179 008esoMap08
			14 ARDOCH STREET, ESSENDON, 3040		
T388	19 SALMON AVENUE, ESSENDON, 3040		21 SALMON AVENUE, ESSENDON, 3040		Moonee Valley C179 008esoMap08
			19 SALMON AVENUE, ESSENDON, 3040		
			19 SALMON AVENUE, ESSENDON, 3040		
T389	19 SALMON AVENUE, ESSENDON, 3040		19 SALMON AVENUE, ESSENDON, 3040		Moonee Valley C179 008esoMap08
T390	43 ROXBURGH STREET, ASCOT VALE, 3032		0 ROXBURGH STREET, ASCOT VALE, 3032		Moonee Valley C179 015esoMap015
			43 ROXBURGH STREET, ASCOT VALE, 3032		
			41 ROXBURGH STREET, ASCOT VALE, 3032		
T391	9 LORNE STREET, MOONEE PONDS, 3039		9 LORNE STREET, MOONEE PONDS, 3039		Moonee Valley C179 012esoMap012
			11 LORNE STREET, MOONEE PONDS, 3039		
T392	20 MANTELL STREET, MOONEE PONDS, 3039		20 MANTELL STREET, MOONEE PONDS, 3039		Moonee Valley C179 012esoMap012
			18 MANTELL STREET, MOONEE PONDS, 3039		

		MOONEE PONDS, 3039	
		22 MANTELL STREET, MOONEE PONDS, 3039	
		0 MANTELL STREET, MOONEE PONDS, 3039	
T393	32 MANTELL STREET, MOONEE PONDS, 3039	32 MANTELL STREET, MOONEE PONDS, 3039	Moonee Valley C179 012esoMap012
T394	5 ARDMILLAN ROAD, MOONEE PONDS, 3039	5 ARDMILLAN ROAD, MOONEE PONDS, 3039	Moonee Valley C179 012esoMap012
		3 ARDMILLAN ROAD, MOONEE PONDS, 3039	
T395	118 EGLINTON STREET, MOONEE PONDS, 3039	118 EGLINTON STREET, MOONEE PONDS, 3039	Moonee Valley C179 011esoMap011
T396	198 THE PARADE , ASCOT VALE, 3032	200 THE PARADE , ASCOT VALE, 3032	Moonee Valley C179 011esoMap011
		198 THE PARADE , ASCOT VALE, 3032	
		196 THE PARADE , ASCOT VALE, 3032	
		239 MARIBYRNONG ROAD, ASCOT VALE, 3032	
		243 MARIBYRNONG ROAD, ASCOT VALE, 3032	
T397	0 MARIBYRNONG ROAD, MOONEE PONDS, 3039	0 MARIBYRNONG ROAD, MOONEE PONDS, 3039	Moonee Valley C179 011esoMap011
T398	0 MARIBYRNONG ROAD, MOONEE PONDS, 3039	0 MARIBYRNONG ROAD, MOONEE PONDS, 3039	Moonee Valley C179 011esoMap011
T399	0 MARIBYRNONG ROAD, MOONEE PONDS, 3039	0 MARIBYRNONG ROAD, MOONEE PONDS, 3039	Moonee Valley C179 011esoMap011
T400	8 MORGAN STREET, ABERFELDIE, 3040	6 MORGAN STREET, ABERFELDIE, 3040	Moonee Valley C179 011esoMap011
		8 MORGAN STREET, ABERFELDIE, 3040	
T401	7 MORGAN STREET, ABERFELDIE, 3040	7 MORGAN STREET, ABERFELDIE, 3040	Moonee Valley C179 011esoMap011
T402	18 ABERFELDIE STREET, ABERFELDIE, 3040	18 ABERFELDIE STREET, ABERFELDIE, 3040	Moonee Valley C179 011esoMap011
T403	33 FORRESTER STREET, ESSENDON, 3040	33 FORRESTER STREET, ESSENDON, 3040	Moonee Valley C179 011esoMap011
T404	32 WOOLLEY STREET, ESSENDON, 3040	30 WOOLLEY STREET, ESSENDON, 3040	Moonee Valley C179 007esoMap07
		13 JACKA STREET, ESSENDON, 3040	
		32 WOOLLEY STREET, ESSENDON, 3040	
		11 JACKA STREET, ESSENDON, 3040	
T405	37 LINCOLN ROAD, ESSENDON, 3040	37 LINCOLN ROAD, ESSENDON, 3040	Moonee Valley C179 011esoMap011
T406	89 PARK STREET, MOONEE	91 PARK STREET, MOONEE	Moonee Valley C179

	PONDS, 3039	PONDS, 3039	011esoMap011
		89 PARK STREET, MOONEE PONDS, 3039	
T407	81 PARK STREET, MOONEE PONDS, 3039	87 PARK STREET, MOONEE PONDS, 3039	Moonee Valley C179 012esoMap012
		81 PARK STREET, MOONEE PONDS, 3039	
T408	54 PARK STREET, MOONEE PONDS, 3039	52 PARK STREET, MOONEE PONDS, 3039	Moonee Valley C179 012esoMap012
		54 PARK STREET, MOONEE PONDS, 3039	Moonee Valley C179 012esoMap012
T409	54 PARK STREET, MOONEE PONDS, 3039	54 PARK STREET, MOONEE PONDS, 3039	Moonee Valley C179 012esoMap012
		54 PARK STREET, MOONEE PONDS, 3039	
		1 INGLEBRAE COURT, ESSENDON, 3040	
T410	12 GROSVENOR STREET, MOONEE PONDS, 3039	12 GROSVENOR STREET, MOONEE PONDS, 3039	Moonee Valley C179 012esoMap012
T411	12 GROSVENOR STREET, MOONEE PONDS, 3039	6 GROSVENOR STREET, MOONEE PONDS, 3039	Moonee Valley C179 012esoMap012
		12 GROSVENOR STREET, MOONEE PONDS, 3039	
T412	69 SCOTT STREET, MOONEE PONDS, 3039	69 SCOTT STREET, MOONEE PONDS, 3039	Moonee Valley C179 011esoMap011
		71 SCOTT STREET, MOONEE PONDS, 3039	
T413	28 DERBY STREET, MOONEE PONDS, 3039	28 DERBY STREET, MOONEE PONDS, 3039	Moonee Valley C179 012esoMap012
		30 DERBY STREET, MOONEE PONDS, 3039	
T414	47 LENNOX STREET, MOONEE PONDS, 3039	47 LENNOX STREET, MOONEE PONDS, 3039	Moonee Valley C179 011esoMap011
T415	10 ORFORD STREET, MOONEE PONDS, 3039	10 ORFORD STREET, MOONEE PONDS, 3039	Moonee Valley C179 011esoMap011
T416	2 CANNING STREET, AVONDALE HEIGHTS, 3034	2 CANNING STREET, AVONDALE HEIGHTS, 3034	Moonee Valley C179 010esoMap010
T417	2 CANNING STREET, AVONDALE HEIGHTS, 3034	2 RIVERVIEW STREET, AVONDALE HEIGHTS, 3034	Moonee Valley C179 010esoMap010
		2 CANNING STREET, AVONDALE HEIGHTS, 3034	
T418	2 CANNING STREET, AVONDALE HEIGHTS, 3034	2 CANNING STREET, AVONDALE HEIGHTS, 3034	Moonee Valley C179 010esoMap010
		2 CANNING STREET, AVONDALE HEIGHTS, 3034	
T419	28 RIVERVIEW STREET, AVONDALE HEIGHTS, 3034	30 RIVERVIEW STREET, AVONDALE HEIGHTS, 3034	Moonee Valley C179 010esoMap010
		2 RIVERVIEW STREET, AVONDALE HEIGHTS, 3034	
		28 RIVERVIEW STREET,	

		AVONDALE HEIGHTS, 3034	
T420	71 MCCracken STREET, Essendon, 3040	69 MCCracken STREET, Essendon, 3040	Moonee Valley C179 007esoMap07
		71 MCCracken STREET, Essendon, 3040	
T421	112 KEILOR ROAD, Essendon North, 3041	0 KEILOR ROAD, Essendon North, 3041	Moonee Valley C179 007esoMap07
T422	15 HOLYROOD AVENUE, Strathmore, 3041	13 HOLYROOD AVENUE, Strathmore, 3041	Moonee Valley C179 007esoMap07
		14 CRANWELL AVENUE, Strathmore, 3041	
		17 HOLYROOD AVENUE, Strathmore, 3041	
		15 HOLYROOD AVENUE, Strathmore, 3041	
		16 CRANWELL AVENUE, Strathmore, 3041	
T423	141 WOODLAND STREET, Essendon, 3040	141 WOODLAND STREET, Essendon, 3040	Moonee Valley C179 007esoMap07
		39 WARNER STREET, Essendon, 3040	
		37 WARNER STREET, Essendon, 3040	
T424	141 WOODLAND STREET, Essendon, 3040	141 WOODLAND STREET, Essendon, 3040	Moonee Valley C179 007esoMap07 & Moonee Valley C179 008esoMap08
		141 WOODLAND STREET, Essendon, 3040	
T425	141 WOODLAND STREET, Essendon, 3040	1148 MT ALEXANDER ROAD, Essendon, 3040	Moonee Valley C179 007esoMap07
		1154 MT ALEXANDER ROAD, Essendon, 3040	
		141 WOODLAND STREET, Essendon, 3040	
T426	2 ORANGE GROVE, Essendon North, 3041	2 ORANGE GROVE, Essendon North, 3041	Moonee Valley C179 007esoMap07
		49 BULLA ROAD, Essendon North, 3041	
T427	14 ORANGE GROVE, Essendon North, 3041	12 ORANGE GROVE, Essendon North, 3041	Moonee Valley C179 007esoMap07
		16 ORANGE GROVE, Essendon North, 3041	
		14 ORANGE GROVE, Essendon North, 3041	
T428	68 LINCOLN ROAD, Essendon, 3040	68 LINCOLN ROAD, Essendon, 3040	Moonee Valley C179 007esoMap07
T429	68 LINCOLN ROAD, Essendon, 3040	68 LINCOLN ROAD, Essendon, 3040	Moonee Valley C179 007esoMap07
T430	19 SALMON AVENUE, Essendon, 3040	19 SALMON AVENUE, Essendon, 3040	Moonee Valley C179 008esoMap08

		211 NAPIER STREET, ESSENDON, 3040	
T431	22 MAGDALA AVENUE, STRATHMORE, 3041	22 MAGDALA AVENUE, STRATHMORE, 3041	Moonee Valley C179 007esoMap07
		20 MAGDALA AVENUE, STRATHMORE, 3041	
T432	6 MADEL AVENUE, STRATHMORE, 3041	8 MADEL AVENUE, STRATHMORE, 3041	Moonee Valley C179 008esoMap08
		6 MADEL AVENUE, STRATHMORE, 3041	
T433	45 WOODLAND STREET, ESSENDON, 3040	45 WOODLAND STREET, ESSENDON, 3040	Moonee Valley C179 008esoMap08
		45 WOODLAND STREET, ESSENDON, 3040	
		45 WOODLAND STREET, ESSENDON, 3040	
		45 WOODLAND STREET, ESSENDON, 3040	
T434	45 WOODLAND STREET, ESSENDON, 3040	45 WOODLAND STREET, ESSENDON, 3040	Moonee Valley C179 008esoMap08
T435	45 WOODLAND STREET, ESSENDON, 3040	45 WOODLAND STREET, ESSENDON, 3040	Moonee Valley C179 008esoMap08
T436	2 GOVERNMENT ROAD, ESSENDON, 3040	1 MORELAND ROAD, ESSENDON, 3040	Moonee Valley C179 008esoMap08
		2 GOVERNMENT ROAD, ESSENDON, 3040	
T437	2 MORELAND ROAD, ESSENDON, 3040	2 MORELAND ROAD, ESSENDON, 3040	Moonee Valley C179 008esoMap08
T438	94 TENNYSON STREET, ESSENDON, 3040	94 TENNYSON STREET, ESSENDON, 3040	Moonee Valley C179 012esoMap012
T439	40 ROBINSON STREET, MOONEE PONDS, 3039	69 BUCKLEY STREET, MOONEE PONDS, 3039	Moonee Valley C179 012esoMap012
		42 ROBINSON STREET, MOONEE PONDS, 3039	
		38 ROBINSON STREET, MOONEE PONDS, 3039	
		40 ROBINSON STREET, MOONEE PONDS, 3039	
T440	22 ROBINSON STREET, MOONEE PONDS, 3039	22 ROBINSON STREET, MOONEE PONDS, 3039	Moonee Valley C179 012esoMap012
T441	40 MONTAGUE STREET, MOONEE PONDS, 3039	40 MONTAGUE STREET, MOONEE PONDS, 3039	Moonee Valley C179 012esoMap012
T442	23 THOMAS STREET, MOONEE PONDS, 3039	23 THOMAS STREET, MOONEE PONDS, 3039	Moonee Valley C179 012esoMap012
T443	66 WILSON STREET, MOONEE PONDS, 3039	130 WILSON STREET, MOONEE PONDS, 3039	Moonee Valley C179 012esoMap012
T444	7 THE STRAND , MOONEE PONDS, 3039	2 ROBINSON STREET, MOONEE PONDS, 3039	Moonee Valley C179 012esoMap012
		7 THE STRAND , MOONEE PONDS, 3039	

		5 THE STRAND , MOONEE PONDS, 3039	
T445	778 MT ALEXANDER ROAD, MOONEE PONDS, 3039	778 MT ALEXANDER ROAD, MOONEE PONDS, 3039	Moonee Valley C179 012esoMap012
T446	27 THE STRAND , MOONEE PONDS, 3039	27 THE STRAND , MOONEE PONDS, 3039	Moonee Valley C179 012esoMap012
		25 THE STRAND , MOONEE PONDS, 3039	
T447	11 ROBINSON STREET, MOONEE PONDS, 3039	816 MT ALEXANDER ROAD, MOONEE PONDS, 3039	Moonee Valley C179 012esoMap012
		17 ROBINSON STREET, MOONEE PONDS, 3039	
		824 MT ALEXANDER ROAD, MOONEE PONDS, 3039	
		11 ROBINSON STREET, MOONEE PONDS, 3039	
T448	75 MCCracken STREET, ESSENDON, 3040	75 MCCracken STREET, ESSENDON, 3040	Moonee Valley C179 007esoMap07
T449	98 EGLINTON STREET, MOONEE PONDS, 3039	98 EGLINTON STREET, MOONEE PONDS, 3039	Moonee Valley C179 011esoMap011 & Moonee Valley C179 012esoMap012
		100 EGLINTON STREET, MOONEE PONDS, 3039	
T450	201 CASHMERE STREET, TRAVANCORE, 3032	201 CASHMERE STREET, TRAVANCORE, 3032	Moonee Valley C179 015esoMap015
T451	31 NICHOLSON STREET, ESSENDON, 3040	31 NICHOLSON STREET, ESSENDON, 3040	Moonee Valley C179 012esoMap012
T452	66 WILSON STREET, MOONEE PONDS, 3039	130 WILSON STREET, MOONEE PONDS, 3039	Moonee Valley C179 012esoMap012
T453	0 MARIBYRNONG ROAD, MOONEE PONDS, 3039	0 MARIBYRNONG ROAD, MOONEE PONDS, 3039	Moonee Valley C179 011esoMap011
T454	65 HOLMES ROAD, MOONEE PONDS, 3039	65 HOLMES ROAD, MOONEE PONDS, 3039	Moonee Valley C179 012esoMap012
T455	28 VIDA STREET, ABERFELDIE, 3040	28 VIDA STREET, ABERFELDIE, 3040	Moonee Valley C179 011esoMap011
T456	50 VIDA STREET, ABERFELDIE, 3040	52 VIDA STREET, ABERFELDIE, 3040	Moonee Valley C179 011esoMap011
		31 VIDA STREET, ABERFELDIE, 3040	
		50 VIDA STREET, ABERFELDIE, 3040	
T457	41 LESLIE ROAD, ESSENDON, 3040	41 LESLIE ROAD, ESSENDON, 3040	Moonee Valley C179 012esoMap012
T458	9 NEWMAN STREET, NIDDRIE, 3042	9 NEWMAN STREET, NIDDRIE, 3042	Moonee Valley C179 006esoMap06
		7 NEWMAN STREET, NIDDRIE, 3042	
		2 RUTLAND STREET, NIDDRIE, 3042	



T459	45 WOODLAND STREET, ESSENDON, 3040	45 WOODLAND STREET, ESSENDON, 3040	Moonee Valley C179 008esoMap08
T460	45 WOODLAND STREET, ESSENDON, 3040	45 WOODLAND STREET, ESSENDON, 3040	Moonee Valley C179 008esoMap08
T461	61 CHURCHILL AVENUE, ASCOT VALE, 3032	61 CHURCHILL AVENUE, ASCOT VALE, 3032	Moonee Valley C179 015esoMap015
T462	118 EGLINTON STREET, MOONEE PONDS, 3039	118 EGLINTON STREET, MOONEE PONDS, 3039	Moonee Valley C179 011esoMap011
		118 EGLINTON STREET, MOONEE PONDS, 3039	
T463	68 LINCOLN ROAD, ESSENDON, 3040	68 LINCOLN ROAD, ESSENDON, 3040	Moonee Valley C179 007esoMap07
T464	68 LINCOLN ROAD, ESSENDON, 3040	68 LINCOLN ROAD, ESSENDON, 3040	Moonee Valley C179 007esoMap07
T465	5 RIVERVIEW ROAD, ESSENDON, 3040	5 RIVERVIEW ROAD, ESSENDON, 3040	Moonee Valley C179 012esoMap012
		3 RIVERVIEW ROAD, ESSENDON, 3040	
		7 RIVERVIEW ROAD, ESSENDON, 3040	
T466	760 MT ALEXANDER ROAD, MOONEE PONDS, 3039	760 MT ALEXANDER ROAD, MOONEE PONDS, 3039	Moonee Valley C179 012esoMap012
T467	778 MT ALEXANDER ROAD, MOONEE PONDS, 3039	778 MT ALEXANDER ROAD, MOONEE PONDS, 3039	Moonee Valley C179 012esoMap012
T468	778 MT ALEXANDER ROAD, MOONEE PONDS, 3039	778 MT ALEXANDER ROAD, MOONEE PONDS, 3039	Moonee Valley C179 012esoMap012
T469	778 MT ALEXANDER ROAD, MOONEE PONDS, 3039	778 MT ALEXANDER ROAD, MOONEE PONDS, 3039	Moonee Valley C179 012esoMap012
T470	17 ALMA STREET, ABERFELDIE, 3040	17 ALMA STREET, ABERFELDIE, 3040	Moonee Valley C179 011esoMap011
		2 HAMLYN STREET, ABERFELDIE, 3040	
		2 HAMLYN STREET, ABERFELDIE, 3040	
		19 ALMA STREET, ABERFELDIE, 3040	

MOONEE VALLEY PLANNING SCHEME

**21.04 SUSTAINABLE ENVIRONMENT**

03/03/2016  
C149  
Proposed C179

**21.04-1 Climate Change Resilience**

05/03/2015  
C134

Moonee Valley's population is growing, and greenhouse emissions will increase if no action is taken. Council has set targets to reduce emissions, as the best way to prevent the worst effects of climate change and its damaging economic, social and environmental consequences.

**Objective 1**

- To adapt the urban environment to the impacts of climate change, in particular more extreme storms, extended droughts, and more heatwaves.

**Strategies**

- Design for microclimate in buildings, streets and open spaces to minimise their contribution to greenhouse gas emissions, wind impacts, the urban heat island effect and to contribute to urban cooling.
- Assist resilience against droughts and waterway impacts by adopting water sensitive urban design principles in buildings, landscapes and streetscapes including stormwater harvesting, water recycling and reuse, and attenuating stormwater flow.
- Ensure that flood risk is mitigated or managed by designing, constructing and maintaining infrastructure and built form to accommodate expected change in storm and rainfall patterns.
- Encourage new buildings and additions to reduce the impacts of future heat waves through material selection, energy efficient design and landscaping.

**Objective 2**

- To reduce greenhouse emissions

**Strategies**

- Encourage development which reduces dependence on private motor vehicle travel with design solutions.
- Encourage developments that reduce energy and greenhouse gas emissions through the use of passive systems to achieve comfortable indoor conditions.
- Support new developments that minimise the building's embodied energy through the choice of materials, construction and the retention of building fabric that can be reused.
- Support on-site renewable energy generation, such as solar hot water, photovoltaic cells, wind powered turbines in all new developments.
- Promote waste management that reduces waste and improves management of emissions from landfill.

**21.04-2 Urban Ecology**

03/03/2016  
C149

The City of Moonee Valley values its responsibility as custodians of both species and habitats of State and National significance. Areas of remnant vegetation provide important ecological services and in a highly urbanised environment, function as a "living museum"

MOONEE VALLEY PLANNING SCHEME

for residents and visitors alike. Climatic zones, migration patterns, genetic compositions and species lifecycles are all shifting under climate change.

Despite being highly urbanised, Moonee Valley is home to unique remnant vegetation, including nationally significant Temperate Grassland sites, particularly along its creek corridors. However, with less than 100 hectares of remnant vegetation left in the municipality, on both public and private land, a particular challenge will be to preserve these spaces and enhance their ecological value. Moonee Valley will also need to protect the nationally significant species it plays host to.

Streetscapes, backyards and local parks play an important role in increasing habitat, shade and amenity, linking isolated remnants, and encouraging the movement of fauna. All vegetation types contribute important ecosystem services by moderating temperature, increasing humidity, supporting biodiversity, reducing windspeeds, providing shade, and reducing the quantity and rapid flow of stormwater.

#### Objective 1

- To protect and enhance the natural assets of the City.

#### Strategy

- Preserve the trees identified as being of significance in the *Moonee Valley City Council Significant Tree Register Review-2014-2017*.

#### Objective 2

- To maintain and enhance flora and fauna diversity in the public and private realm and encourage the creation of new habitats.

#### Strategies

- Encourage planting and landscaping in the public realm on and around buildings to support urban ecosystems.
- Incorporate the planting of vegetation within development proposals to extend and continue vegetation corridors and linkages.

#### Objective 3

- To discourage development that undermines the environmental significance of Moonee Valley's remnant grasslands.

#### Strategies

- Ensure the construction of buildings and works do not impact on the health and viability of areas of native vegetation or habitat value.
- Minimise the impacts of introduced flora and fauna on native vegetation.

21.04-3  
05/03/2015  
C134

#### Ecologically Sustainable Development

Council is committed to encouraging best practice and improving the sustainability of Moonee Valley's built environment. In order to achieve this we need to plan our communities to reduce car travel and design more environmentally sustainable buildings that reduce our energy and water use and reduce waste and pollution. To assist the

MOONEE VALLEY PLANNING SCHEME

community move towards living more sustainably, Council has set the following targets for improvement from our 2001 levels:

- 40 per cent reduction in mains water use by 2020
- 20 per cent reduction in stormwater pollution
- 65 per cent recovery rate (by weight) of municipal solid waste for reuse and recycling by 2014.

Opportunities exist for improving the environmental performance of our current and future building stock through the incorporation of building design elements that reduce reliance on non-renewable natural resources and improve occupants' health and well being. Council has adopted the Sustainable Tools for Environmental Performance Strategy (STEPS) for residential development and the Sustainable Design Scorecard (SDS) for non-residential development, as an evaluation tool to assess the environmental performance of new developments as well as extensions.

#### **Objective 1**

- To use resources more efficiently to reduce our impact on the environment and improve the long-term health and wellbeing of the community through the use of ecologically sustainable design principles.

#### **Strategies**

- Consolidate urban development around nodes of activity and public transport to reduce car dependency.
- Facilitate sustainable transport modes via design that prioritises walking and cycling and connectivity to public transport.
- Encourage developments that meet the requirements of STEPS, SDS or Green Star evaluation tools, as appropriate.
- Incorporate water sensitive urban design principles and treatments within new development, and retro fit where opportunities arise.
- Encourage the siting of new buildings and works to protect renewable energy devices and passive solar elements on adjoining buildings or land.
- Encourage the provision of energy efficient devices and practices and the use of alternative energy sources.
- Encourage design for materials efficiency, future reuse, recycling and deconstruction.
- Encourage development proposals to address how their design enables flexibility for future uses, to address changing needs over time.
- Use the Stormwater Management (Water Sensitive Urban Design) Policy (Clause 22.03) to promote the use of water sensitive urban design, including stormwater re-use, in the consideration of planning applications.

#### **Application Requirements**

Request the following classes of applications provide, as appropriate, a Sustainable Design Assessment using STEPS/SDS or another approved assessment tool for assessing the sustainability of new development:

- Residential/mixed-use:
  - Development of three to nine dwellings.
- Commercial/industrial:

MOONEE VALLEY PLANNING SCHEME

- Development with a 100m<sup>2</sup> to 10,000m<sup>2</sup> gross floor area (GFA).
- Alterations and additions between 100m<sup>2</sup> to 10,000m<sup>2</sup>.

Request the following classes of applications provide, as appropriate, a Sustainability Management Plan. The Sustainability Management Plan may use Greenstar or another approved assessment tool for assessing the sustainability of new development:

- Residential/mixed-use:
  - Development of ten or more dwellings.
- Commercial/industrial:
  - Development with a gross floor area (GFA) of more than 10,000m<sup>2</sup>
  - Alterations and additions greater than 10,000m<sup>2</sup>.

**21.04-4 Open Space and linkages**

05/03/2015  
C134

The Moonee Valley Open Space Strategy 2009 builds on the excellent system of existing open space already established in Moonee Valley, to cater for the growing and changing needs of the community and the environment.

Changes to the way open space is used can impact on surrounding residential properties. There is need to preserve, manage and maintain open space areas for health, safety, aesthetic and conservation reasons for the existing community and future generations.

**Objective 1**

- To significantly enhance the quality and quantity of open space areas.

**Strategies**

- Complete the development of continuous linear pathways to function as open space trails for movement and to provide wildlife biodiversity corridors along the three major watercourses within the City (the Maribyrnong River, Steele Creek and Moonee Ponds Creek) in partnership with adjoining municipalities.
- Ensure that there is no net loss of the area of publicly available open space within the municipality, and secure new public open space where opportunities arise.
- Ensure that open space areas are safe and accessible.
- Ensure that development within open space areas is compatible with the purpose of the open space area, and will improve the use and access to the open space.

**21.04-5 River and Creek Corridors**

05/03/2015  
C134

Moonee Valley is located within the Maribyrnong River catchment and has a series of rivers and creeks that traverse the municipality. These waterways, which include the Moonee Ponds Creek, Steele Creek and Five Mile Creek, are an important part of the environment that contain significant remnant vegetation, function as habitat corridors and link major parks and open spaces across the City.

The Maribyrnong River, Steele Creek and Moonee Ponds Creek are rated 'moderate', 'poor' and 'very poor' respectively under Melbourne Water's Index of Stream Condition, (2004). It is a high priority for Council to ensure that the health and quality of these water assets are enhanced and improved utilising a best practice approach.

The Maribyrnong River is an important gateway and edge to the City. The *Maribyrnong River Valley Design Guidelines (2010)* focus on the characteristics of the river valley that

MOONEE VALLEY PLANNING SCHEME

need to be conserved, repaired or enhanced. The Guidelines identify three distinct character lengths along the river within Moonee Valley:

- Steele Creek – secluded river
- Maribyrnong – a suburban river
- Racecourse – river flats

Moonee Ponds Creek and Steele Creek are important natural assets in Moonee Valley and there is potential to expand and enhance the open space corridors along these waterways and improve links as opportunities arise.

**Objective 1**

- To protect and enhance river and creek corridors as key public, landscape and environmental assets.

**Strategies**

- Maintain and strengthen the vegetation dominated landscape backdrop and escarpment edges to the Maribyrnong River, Moonee Ponds Creek, Steele Creek, Five Mile Creek and adjacent parklands.
- Ensure that new development within the Maribyrnong River valley has regard to the preferred character type as outlined in the Maribyrnong River Design Guidelines 2010, for each Distinct Character Length.
- Encourage the planting of native vegetation on public and private land adjacent to the Maribyrnong River, particularly the upper reaches of the river and Steele Creek and Moonee Ponds Creek.
- Ensure that buildings do not visually dominate the Maribyrnong River corridor, Moonee Ponds Creek and Steele Creek viewshed and ridgelines.
- Encourage appropriate high quality and sustainable urban development adjacent to the site that harmonises with the Maribyrnong River valley context that enhances the environmental qualities of the Maribyrnong River Valley.
- Encourage new development, facilities and services to complement existing activities along the Maribyrnong River.
- Discourage fixed jetties, pontoons and moorings on private property along the Maribyrnong River.

**Objective 2**

- To ensure the biodiversity and health of all waterways is maintained and enhanced.

**Strategy**

- Ensure proposals for buildings and works within the immediate valley environs of all waterways, minimise nutrient and sediment run-off and the extent of hard surface in sensitive areas.

**21.04-6**  
05/03/2015  
C134

**Potentially Contaminated Land**

Redevelopment of some sites in Moonee Valley today creates pollution risks which must be managed to ensure that no contamination of soil, groundwater or waterways occurs as a result of development.



MOONEE VALLEY PLANNING SCHEME

Some land use practices, such as those associated with industry and waste disposal, have the potential to generate contamination detrimental to human health and the environment. Land and groundwater contamination can also be as a result of past land use and poor practices in handling, storing and disposing of hazardous waste and chemicals.

**Objective 1**

- To manage contaminated land to protect human health and the environment and optimise the future use of the land.

**Strategies**

- Ensure that potentially contaminated land is identified, appropriately tested and remediated and managed to a standard suitable for the intended use or development.
- Encourage best practice solutions to remediation and management of contaminated land.

**21.04-7**

05/03/2015  
C134

**Waste**

In addition to the financial costs associated with wastes, a large number of hidden costs are linked to waste disposal. These costs include greenhouse gas emissions from waste collection vehicles, greenhouse gases emitted from landfills and the loss of valuable resources including embodied energy and water. Actions to reduce waste, either by the more efficient use of resources or by enabling the recovery and reuse of discarded material, are a critical element of sustainable waste management practices.

Moonee Valley is seeing an increase in higher density developments and the associated challenges with the waste collection of such developments. Currently, a limited amount of high density developments receive a waste and recycling service from Council and the remaining developments utilise private contractors for collection.

When planning for this higher density, Council needs to consider waste collection vehicle accessibility, bin storage and bin size. Where Council cannot provide a waste collection service, a system will need to be in place to ensure developments are diverting waste from landfill.

**Objective 1**

- To encourage the recycling of waste.

**Strategies**

- Integrate waste management and recycling facilities into new developments.
- Encourage design for organic, reuse, recycling and landfill collections that encourage users to reduce waste to landfill.

**Objective 2**

- To achieve best practice in waste minimisation and kerbside recycling.

**Strategy**

- Require easily accessible recycling facilities on site to encourage use by tenants and facilitate ease of collection by contractors.



MOONEE VALLEY PLANNING SCHEME

**Application Requirements**

- Require developers of new multi-unit developments, where applicable, to submit a waste management strategy with planning permit applications, as appropriate.

**21.04-8**  
05/03/2015  
C134

**Implementation**

- Apply Public Use Zone 1 to watercourses and *Public Park and Recreation Zone* to adjoining parkland.
- Apply *the Public Park and Recreation Zone or Public Use Zone* to the following parcels of land along the Steele Creek corridor:
  - 20 Kelvin Court (Council Playground)
  - Rear 2-10 Persica Place
  - 9A Willowtree Crescent
  - 1A Grosvenor Street
  - Crown land directly adjoining north of 1A Grosvenor Street
  - North-west corner of Council owned Spring Gully Reserve, 206 Rachelle Road and adjoining sites.
- Apply *the Environmental Significance Overlay – Schedule 2* to all trees (including Tree Protection Zones) identified as being of significance in the *Moonee Valley Significant Tree Register Review-20122017*.
- Apply the *Environmental Audit Overlay* over potentially contaminated land.
- Apply Clause 22.02 Public Open Space Contributions and the Schedule to Clause 52.01.
- Apply the *Public Acquisition Overlay* to land identified for future open space purposes or linkages.

**21.04-9**  
05/03/2015  
C134

**Other Actions**

- Provide significantly more planting along the entire Maribyrnong River corridor that will promote biodiversity and support the movement of urban wildlife along the important Maribyrnong River corridor.
- Where private land abuts the Moonee Ponds Creek, acquire additional land when possible for public recreation purposes.
- Create a cohesive linear parkland along the length of Steele Creek.
- Improve the connectivity of Steele Creek by bridging gaps in the shared path network and generally provide better access for cyclists and pedestrians.
- Develop masterplans to sustain and enhance natural areas and their biodiversity.
- Liaise with business owners to encourage the provision of healthy food retail options near homes.
- Integrate edible landscapes in public and open spaces.

**21.04-10**  
05/03/2015  
C134

**Further Strategic Work**

- Develop Ecologically Sustainable Development Guidelines for the municipality to be used at the Planning Application stage, and investigate the appropriateness of a Local Planning Policy to guide ecologically sustainable development for the municipality.

MOONEE VALLEY PLANNING SCHEME

- Develop an Environmental Significance Overlay to give effect to the priority actions and design guidelines recommended in the *Maribyrnong River Valley Design Guidelines 2010*.
- Undertake a feasibility study to examine the possible rezoning of the Council Depot (when the depot site is relocated), the Rezoning should include some Public Park and Recreation Zone.
- Investigate implementation of the draft *Moonee Ponds Creek Strategic Plan 2011* through the review of the Incorporated Plan Overlay along the length of Moonee Ponds Creek
- Investigate the inclusion of the Crown land parcel at south end of the Avenue, Niddrie into the Steele Creek Linear Park.
- Undertake a geotechnical investigation to identify whether there are any areas of the municipality susceptible to landslip or erosion, and investigate the introduction of an Erosion Management Overlay to address this.
- Investigate the introduction of an Environmental Significance Overlay or similar protective measures for conservation areas with Temperate Grassland of the Victorian Volcanic Plains.
- Prepare an Urban Ecology/Natural Heritage Strategy
- Prepare a Land Contamination Strategy
- Prepare development guidelines for the assessment of development within areas identified as potentially contaminated.
- Develop waste management guidelines for multi-unit developments.
- Prepare development guidelines for the assessment of wind impacts
- Grow and maintain knowledge of wider tree value to increasingly provide evidence-based design and planning for urban ecology and urban forest.

**21.04-11**

03/03/2016  
C149

**Reference Documents**

- Moonee Valley City Sustainability Policy 2013
- Moonee Valley Greenhouse Strategy 2010
- Maribyrnong River Interface Urban Design Guidelines 2001
- Maribyrnong River Valley Design Guidelines, Department of Planning and Community Development, 2010
- Maribyrnong River Master Plan 2012
- Steele Creek Linear Park Master Plan
- Moonee Ponds Creek Strategic Plan 2011
- Moonee Valley Waste Management Strategy 2008-2014
- Moonee Valley Water Strategy 2011
- Moonee Valley WSUD Guidelines 2011
- Moonee Valley City Council Significant Tree Register Review [2014/2017](#)
- Moonee Valley Public Health and Wellbeing Plan 2013-17
- Moonee Valley Open Space Strategy 2009
- Melbourne Water's Guidelines for Approval of Jetties

MOONEE VALLEY PLANNING SCHEME

03/03/2016  
C149

## SCHEDULE 2 TO THE ENVIRONMENTAL SIGNIFICANCE OVERLAY

Shown on the planning scheme map as **ESO2**.

### SIGNIFICANT TREES

#### 1.0

##### Statement of environmental significance

03/03/2016  
C149

The *Moonee Valley City Council Significant Tree Register Review 2014* identifies trees on public and private land which contribute substantially to the amenity of the Municipality. The trees have been selected based on the National Trust's Register of Significant Trees significance criteria, which includes: horticultural or genetic value; unique location or context; rare or localised distribution; particularly old specimen; outstanding size, aesthetic value; curious growth habit; historical significance; connection to Aboriginal culture; outstanding example of species; remnant vegetation; or outstanding habitat.

#### 2.0

##### Environmental objective to be achieved

03/03/2016  
C149

- To preserve trees that have been identified as being significant.
- To minimise the impact of development on the health of trees that have been identified as being significant.
- To maintain the respective values of trees identified as being significant, as per the *Moonee Valley City Council Significant Tree Register Review 2014*, listed in the attached table.

#### 3.0

##### Permit requirement

19/12/2013  
C130

A permit is required to construct a fence.

A permit is not required to:

- Subdivide land.
- Prune trees for maintenance purposes provided that the branch size is no greater than 10 centimetres in diameter and the total amount removed is not more than 10 percent of the canopy in accordance with Australian Standard AS4373-2007.
- Remove, destroy or lop any vegetation which is not listed in the table to this schedule.

#### 4.0

##### Application requirement

19/12/2013  
C130

Any application must be accompanied by a report from a qualified arborist identifying:

- The condition of the tree.
- The reason for the proposed work.
- Whether there are options for alternative treatment.
- What remedial or restorative action is proposed.
- The qualifications of the arborist.
- A timetable of when the proposed works are to be undertaken.
- Where buildings and works are proposed, detailed methods of tree protection during and following the buildings and works.

MOONEE VALLEY PLANNING SCHEME

**5.0**

03/03/2016  
C149

**Decision guidelines**

Before deciding on an application under this overlay, the responsible authority must consider:

- Where the removal, destruction or lopping of a tree is proposed, the reason for the removal, destruction or lopping of the tree.
- Where buildings and works are proposed, whether alternatives, including the redesign or relocation of buildings and works, are possible.

**References**

*Moonee Valley City Council Significant Tree Register Review 2014*

MOONEE VALLEY PLANNING SCHEME

Table to Schedule 2

Tree Reference No.	Property Address of Significant Tree	Affected Properties	Location of Significant Tree(s)	Significant Tree/Species	Tree Protection Zone (metres)	PS Map No.
T1	778 Mt Alexander Road, Moonee Ponds	778 Mt Alexander Road, Moonee Ponds	Queens Park near shrine and avenue of Oaks	Quercus nigra	15	12ESO
T2	778 Mt Alexander Road, Moonee Ponds	778 Mt Alexander Road, Moonee Ponds	Queens Park, front of cafe near the lake	Ulmus minor 'Variegata'	13.56	12ESO
T3	778 Mt Alexander Road, Moonee Ponds	778 Mt Alexander Road, Moonee Ponds	Queens Park, rear of cafe near the lake	Ulmus minor 'Variegata'	12.84	12ESO
T4	37 Carrington Road, Niddrie	37-39 Carrington Road, Niddrie	Nature strip	Corymbia citriodora	8.52	6ESO
T5	15 Scott Street, Essendon	13-17 Scott Street, Essendon	Rear of house, adjacent to bowling green	Quercus robur	13.68	11ESO
T6	Shamrock Street, Essendon	1-7 Shamrock Street, Essendon 2-8 Shamrock Street, Essendon 1-2 Richardson Street, Essendon 897 Mt Alexander Road, Essendon 34 Violet Street, Essendon 41 Flower Street, Essendon 48 Flower Street, Essendon 141 Rose Street, Essendon 2 Edward Street, Essendon	Avenue of trees on the nature strip (32 trees in total)	Quercus robur	6.96	12ESO
T7	35 Brewster Street, Essendon	35 Brewster Street, Essendon	Essendon Football Club, Nicholson Street side	Schinus molle	11.16	8ESO
T8	35 Brewster Street, Essendon	35 Brewster Street, Essendon	Essendon Football club, Nicholson Street side	Schinus molle	6.48	8ESO

MOONEE VALLEY PLANNING SCHEME

Tree Reference No.	Property Address of Significant Tree	Affected Properties	Location of Significant Tree(s)	Significant Tree/Species	Tree Protection Zone (metres)	PS Map No.
T9	209 Napier Street, Essendon	23-39 Salmon Avenue, Essendon 209 Napier Street, Essendon	Front of block of flats	Ulmus Xhollandica	9.6	8ESO
T10	209 Napier Street, Essendon	23-39 Salmon Avenue, Essendon 209 Napier Street, Essendon	Front of block of flats	Ulmus Xhollandica	12.84	8ESO
T11	209 Napier Street, Essendon	23-39 Salmon Avenue, Essendon 209 Napier Street, Essendon	Front of block of flats	Ulmus Xhollandica	11.52	8ESO
T12	3 Robb Street, Essendon	1-5 Robb Street, Essendon 171-175 Buckley Street, Essendon	Rear of property	Schinus molle	15	11ESO
T14	49 Hedderwick Street, Essendon	49-51 Hedderwick Street, Essendon	Nature strip	Cinnamomum camphora	10.92	7ESO
T15	66-68 Lincoln Road, Essendon	66-68 Lincoln Road, Essendon	Lincoln Park (6 trees in total)	Pinus canariensis	7.8	7ESO
T16	41 Richardson Street, Essendon	41-43 Richardson Street, Essendon	Front garden of property	Phoenix canariensis	4.5	7ESO
T17	15 Rosebank Avenue, Strathmore	15 Rosebank Avenue, Strathmore 92-114 Woodland Street, Strathmore	Side of property	Ficus platypoda	15	8ESO
T18	66 Wilson Street, Moonee Ponds	66 Wilson Street, Moonee Ponds	Moonee Valley Racecourse car park	Populus Xcanadensis	15	12ESO
T19	66 Wilson Street, Moonee Ponds	66 Wilson Street, Moonee Ponds	Moonee Valley Racecourse car park	Salix babylonica	14.88	12ESO
T20	66 Wilson Street, Moonee Ponds	66 Wilson Street, Moonee Ponds	Moonee Valley Racecourse, next to horse stalls	Schinus molle	15	12ESO
T21	8 Fanny Street, Moonee Ponds	8 Fanny Street, Moonee Ponds	Front garden of property	Phoenix canariensis	5	12ESO

MOONEE VALLEY PLANNING SCHEME

Tree Reference No.	Property Address of Significant Tree	Affected Properties	Location of Significant Tree(s)	Significant Tree/Species	Tree Protection Zone (metres)	PS Map No.
T22	Farnham Street, Flemington	1-5 Farnham Street, Flemington 2-48 Farnham Street, Flemington 13-27 Farnham Street, Flemington 31-49 Farnham Street, Flemington 53-55 Farnham Street, Flemington 52 Farnham Street, Flemington 60 Farnham Street, Flemington 63-69 Farnham Street, Flemington 73-77 Farnham Street, Flemington 90 Farnham Street, Flemington 92 Farnham Street, Flemington 27 Lee Street, Flemington 28 Lee Street, Flemington 2A Brixton Street, Flemington 2B Brixton Street, Flemington 125 Wellington Street, Flemington 135 Wellington Street, Flemington	Avenue of plane trees (55 trees in total)	Platanus Xacerifolia	8.64	15ESO



MOONEE VALLEY PLANNING SCHEME

Tree Reference No.	Property Address of Significant Tree	Affected Properties	Location of Significant Tree(s)	Significant Tree/Species	Tree Protection Zone (metres)	PS Map No.
T23	Waltham Street, Flemington	1-9 Waltham Street, Flemington 10-14 Waltham Street, Flemington 13-27 Waltham Street, Flemington 24-26 Waltham Street, Flemington 33-59 Waltham Street, Flemington 38-42 Waltham Street, Flemington 44A Waltham Street, Flemington 44-46 Waltham Street, Flemington 63 Waltham Street, Flemington 67-71 Waltham Street, Flemington 83-99 Waltham Street, Flemington 101-103 Waltham Street, Flemington 83-99 Waltham Street, Flemington 107-109 Wellington Street, Flemington 35 Brighton Street, Flemington 46 Brighton Street, Flemington 164-168 Pin Oak Crescent, Flemington	Avenue of trees on the nature strip (3 trees in total)	Platanus Xacerifolia	9	15ESO

MOONEE VALLEY PLANNING SCHEME

Tree Reference No.	Property Address of Significant Tree	Affected Properties	Location of Significant Tree(s)	Significant Tree/Species	Tree Protection Zone (metres)	PS Map No.
T24	Lee Street, Flemington	1-5 Lee Street, Flemington 2-8 Lee Street, Flemington 9 Lee Street, Flemington 12-28 Lee Street, Flemington 13-27 Lee Street, Flemington 27 Waltham Street, Flemington 33 Waltham Street, Flemington	Avenue of trees on the nature strip (18 trees in total)	Platanus Xacerifolia	8.28	15ESO
T25	Brighton Street, Flemington	2 Brighton Street, Flemington 9-23 Brighton Street, Flemington 12-36 Brighton Street, Flemington 27-35 Brighton Street, Flemington 40-46 Brighton Street, Flemington 19 Finsbury Street, Flemington 24-26 Eltham Street, Flemington	Avenue of trees on the nature strip (23 trees in total)	Platanus Xacerifolia	7.2	15ESO
T26	49 Lincoln Road, Essendon	49 Lincoln Road, Essendon 51 Lincoln Road, Essendon	Front garden of property	Phoenix canariensis	4.5	7ESO
T27	49 Lincoln Road, Essendon	49 Lincoln Road, Essendon	Front garden of property	Phoenix canariensis	4	7ESO
T28	52A Park Street, Moonee Ponds	52A Park Street, Moonee Ponds 52 Park Street, Moonee Ponds	Northern boundary, adjacent to railway (8 trees in total)	Cupressus torulosa	4.2	12ESO
T29	1 Illawarra Road, Flemington	1 Illawarra Road, Flemington 3 Kiama Road, Flemington	Rear of property	Phoenix canariensis	4	15ESO

MOONEE VALLEY PLANNING SCHEME

Tree Reference No.	Property Address of Significant Tree	Affected Properties	Location of Significant Tree(s)	Significant Tree/Species	Tree Protection Zone (metres)	PS Map No.
T30	Chatham Street, Flemington	1-11 Chatham Street, Flemington 2-10 Chatham Street, Flemington 21-23 Canterbury Street, Flemington 29-31 Canterbury Street, Flemington 42 Dover Street, Flemington 46 Dover Street, Flemington	Avenue of trees on the nature strip (17 trees in total)	Platanus Xacerifolia	7.8	15ESO
T31	Canterbury Street, Flemington	2-18 Canterbury Street, Flemington 5-23 Canterbury Street, Flemington 22-36 Canterbury Street, Flemington 29-35 Canterbury Street, Flemington 39-53 Canterbury Street, Flemington 40-46 Canterbury Street, Flemington 52-66 Canterbury Street, Flemington 57-71 Canterbury Street, Flemington 70 Canterbury Street, Flemington 75-77 Canterbury Street, Flemington 78-104 Canterbury Street, Flemington 81-83 Canterbury Street, Flemington 87-89 Canterbury Street, Flemington 93-99 Canterbury Street, Flemington 109 Canterbury Street, Flemington 140-144 Ascot Vale Road, Flemington 59 Railway Place West, Flemington	Avenue of trees on the nature strip (65 trees in total)	Platanus Xacerifolia	7.68	15ESO

MOONEE VALLEY PLANNING SCHEME

Tree Reference No.	Property Address of Significant Tree	Affected Properties	Location of Significant Tree(s)	Significant Tree/Species	Tree Protection Zone (metres)	PS Map No.
T32	Dartford Street, Flemington	6-20 Dartford Street, Flemington 7-11 Dartford Street, Flemington 15 Dartford Street, Flemington 21-23 Dartford Street, Flemington 27-29 Dartford Street, Flemington 33-35 Dartford Street, Flemington 39-41 Dartford Street, Flemington 70-78 Dover Street, Flemington 69-71 Canterbury Street, Flemington 75 Canterbury Street, Flemington	Avenue of trees on the nature strip (16 trees in total)	Platanus Xacerifolia	6.48	15ESO
T33	220 Racecourse Road, Flemington	220 Racecourse Road, Flemington	Debney Park, Victoria Street	Ulmus procera	10.44	16ESO
T34	220 Racecourse Road, Flemington	220 Racecourse Road, Flemington	Debney Park, Victoria Street	Ulmus procera	10.2	16ESO
T35	220 Racecourse Road, Flemington	220 Racecourse Road, Flemington	Debney Park, Victoria Street	Eucalyptus camaldulensis	10.8	16ESO
T36	220 Racecourse Road, Flemington	220 Racecourse Road, Flemington 85-95 Mt Alexander Road, Flemington	Debney Park	Eucalyptus viminalis	11.52	16ESO
T37	220 Racecourse Road, Flemington	220 Racecourse Road, Flemington 85-95 Mt Alexander Road, Flemington	Debney Park	Eucalyptus viminalis	9.72	16ESO
T38	100 Flemington Street, Travancore	100 Flemington Street, Travancore 3 Mangalore Street, Travancore 21 Mangalore Street, Travancore	Flemington Primary School	Eucalyptus cladocalyx	12.12	15ESO
T39	100 Flemington Street, Travancore	100 Flemington Street, Travancore 202 Mt Alexander Road, Travancore	Flemington Primary School	Eucalyptus cladocalyx	15	15ESO

MOONEE VALLEY PLANNING SCHEME

Tree Reference No.	Property Address of Significant Tree	Affected Properties	Location of Significant Tree(s)	Significant Tree/Species	Tree Protection Zone (metres)	PS Map No.
T40	100 Flemington Street, Travancore	100 Flemington Street, Travancore	Flemington Primary School	Schinus molle	10.2	16ESO
T41	26 Nicholson Street, Essendon	24 Nicholson Street, Essendon 26 Nicholson Street, Essendon	Front garden of property	Phoenix canariensis	5	12ESO
T42	26 Nicholson Street, Essendon	24 Nicholson Street, Essendon 26 Nicholson Street, Essendon 28 Nicholson Street, Essendon 44 Fletcher Street, Essendon	Back garden of property	Schinus molle	15	12ESO
T44	1 Flower Street, Essendon	1 Flower Street, Essendon	Rear of property	Phoenix canariensis	4	12ESO
T45	35 King Street, Essendon	33 King Street, Essendon 35 King Street, Essendon	Front garden of property	Phoenix canariensis	3.5	7ESO
T46	8 Kendall Street, Essendon	8 Kendall Street, Essendon	Front garden of property	Phoenix canariensis	4.5	12ESO
T47	8 Kendall Street, Essendon	8 Kendall Street, Essendon	Front garden of property	Phoenix canariensis	4.5	12ESO
T48	120 McPherson Street, Essendon	120 McPherson Street, Essendon 27 Vanberg Road, Essendon	Back garden of property bordering creek	Quercus robur	13.68	12ESO
T49	66 Wilson Street, Moonee Ponds	66 Wilson Street, Moonee Ponds	Moonee Valley Racecourse car park, near toilet block	Pinus pinea	12.6	12ESO
T50	66 Wilson Street, Moonee Ponds	66 Wilson Street, Moonee Ponds	Moonee Valley Racecourse car park, near toilet block	Pinus pinea	11.88	12ESO
T51	23-39 Salmon Avenue, Essendon	23-39 Salmon Avenue, Essendon	Salmon Reserve, Salmon Avenue end	Eucalyptus cladocalyx	15	8ESO

MOONEE VALLEY PLANNING SCHEME

Tree Reference No.	Property Address of Significant Tree	Affected Properties	Location of Significant Tree(s)	Significant Tree/Species	Tree Protection Zone (metres)	PS Map No.
T52	23-39 Salmon Avenue, Essendon	11 Salmon Avenue, Essendon 13 Salmon Avenue, Essendon 23-39 Salmon Avenue, Essendon	Salmon Reserve, Napier Street end	Eucalyptus camaldulensis	9.84	8ESO
T53	253 Pascoe Vale Road, Essendon	253 Pascoe Vale Road, Essendon	Side of property	Phoenix canariensis	5	8ESO
T54	44 Keilor Road, Essendon North	42 Keilor Road, Essendon North 44 Keilor Road, Essendon North	Middle of vacant property (2 trees in total)	Phoenix canariensis	5	7ESO
T55	37 Bulla Road, Essendon North	37 Bulla Road, Essendon North	Front of property	Phoenix canariensis	4.5	7ESO
T56	38 Buckley Street, Essendon	38 Buckley Street, Essendon	Kangan Institute front of property	Brachychiton acerifolius	11.16	12ESO
<del>T57</del>	<del>128 Tennyson Street, Essendon</del>	<del>126 Tennyson Street, Essendon</del> <del>128 Tennyson Street, Essendon</del> <del>130 Tennyson Street, Essendon</del>	<del>Front garden of property</del>	<del>Washingtonia robusta</del>	<del>5.88</del>	<del>12ESO</del>
T58	7A Tweedside Street, Essendon	7A Tweedside Street, Essendon	Front garden of property	Phoenix canariensis	4	11ESO
T59	141A Woodland Street, Essendon	141A Woodland Street, Essendon 1144 Mt Alexander Road, Essendon	Southwest side of park, rear of Coles	Cupressus macrocarpa	15	8ESO
T60	141A Woodland Street, Essendon	141A Woodland Street, Essendon	On island in centre of park	Eucalyptus botryoides	15	8ESO
T61	O'Shannassy Street, Essendon North	5-15 O'Shannassy Street, Essendon North	Centre median strip, O'Shannassy Street (5 trees in total)	Angophora costata	10.8	7ESO
T62	4 Ardoch Street, Essendon	4 Ardoch Street, Essendon	Front garden of property	Washingtonia robusta	3	8ESO

MOONEE VALLEY PLANNING SCHEME

Tree Reference No.	Property Address of Significant Tree	Affected Properties	Location of Significant Tree(s)	Significant Tree/Species	Tree Protection Zone (metres)	PS Map No.
T63	8 Aberfeldie Street, Aberfeldie	8 Aberfeldie Street, Aberfeldie	Front of Resurrection House	Phoenix canariensis	5	11ESO
T64	8 Aberfeldie Street, Aberfeldie	8 Aberfeldie Street, Aberfeldie	Front of Resurrection House	Phoenix canariensis	5.5	11ESO
T65	34 Combermere Street, Aberfeldie	32 Combermere Street, Aberfeldie 34 Combermere Street, Aberfeldie 36 Combermere Street, Aberfeldie 29-35 St Kinnord Street, Aberfeldie	Rear garden of property	Eucalyptus botryoides	15	11ESO
T66	40 Vida Street, Aberfeldie	38A Vida Street, Aberfeldie 40 Vida Street, Aberfeldie	Front yard of property	Phoenix canariensis	7	11ESO
T67	40 Vida Street, Aberfeldie	40 Vida Street, Aberfeldie	Front yard of property	Phoenix canariensis	5	11ESO
T68	40 Vida Street, Aberfeldie	40 Vida Street, Aberfeldie	Front yard of property	Washingtonia robusta	4	11ESO
T69	40 Vida Street, Aberfeldie	40 Vida Street, Aberfeldie	Front yard of property	Washingtonia robusta	4	11ESO
T70	65A Ardmillan Road, Moonee Ponds	63 Ardmillan Road, Moonee Ponds 65A Ardmillan Road, Moonee Ponds	Rear yard of property	Quercus palustris	9.84	11ESO
T71	180-188 Holmes Road, Moonee Ponds	180-188 Holmes Road, Moonee Ponds 5 The Boulevard, Moonee Ponds	Row in front of Council depot (8 trees in total)	Cupressus macrocarpa	12.48	11ESO
T72	100 Vida Street, Aberfeldie	100 Vida Street, Aberfeldie	Front of Poynton's Nursery	Populus nigra 'Italica'	15	11ESO
T73	2-50 Park Crescent, Aberfeldie	2-50 Park Crescent, Aberfeldie	Aberfeldie Park off Park Crescent (3 trees in total)	Cupressus macrocarpa	15	11ESO



MOONEE VALLEY PLANNING SCHEME

Tree Reference No.	Property Address of Significant Tree	Affected Properties	Location of Significant Tree(s)	Significant Tree/Species	Tree Protection Zone (metres)	PS Map No.
T74	16 Vida Street, Aberfeldie	16 Vida Street, Aberfeldie	Front of Catholic School	Phoenix canariensis	5	11ESO
T75	16 Vida Street, Aberfeldie	16 Vida Street, Aberfeldie	Front of Catholic School	Phoenix canariensis	5	11ESO
T76	6 St Kinnord Street, Aberfeldie	4 St Kinnord Street, Aberfeldie 6 St Kinnord Street, Aberfeldie	Front garden of property	Phoenix canariensis	4.5	11ESO
T77	29 Ross Street, Niddrie	27 Ross Street, Niddrie 29 Ross Street, Niddrie	Car park of medical centre	Pinus halepensis	10.56	6ESO
T78	South Road, Airport West	13-21 South Road, Airport West	Avenue of trees on the nature strip (4 trees in total)	Corymbia citriodora	6.72	2ESO
T79	141A Woodland Street, Essendon	141A Woodland Street, Essendon	Woodlands Park, corner Carnavon Road and Woodland Street (2 trees in total)	Eucalyptus cladocalyx	13.8	8ESO
T80	65 Keilor Road, Essendon	65 Keilor Road, Essendon	Thompson Reserve	Eucalyptus cladocalyx	15	7ESO
T81	50 Fenton Street, Ascot Vale	50 Fenton Street, Ascot Vale 35 Warrick Street, Ascot Vale 37 Warrick Street, Ascot Vale 39 Warrick Street, Ascot Vale	Side of reception centre (3 trees in total)	Pinus canariensis	9	12ESO
T82	Middle Street, Ascot Vale	Middle Street, Ascot Vale	Centre median strip between east and west streets (12 trees in total)	Melaleuca styphelioides	10.2	15ESO
T83	40 Ascot Street, Ascot Vale	40 Ascot Street, Ascot Vale	Front garden of housing estate	Quercus suber	9.96	15ESO
T85	36 Dunlop Avenue, Ascot Vale	36 Dunlop Avenue, Ascot Vale	Front garden of housing estate	Corymbia citriodora	10.08	15ESO

MOONEE VALLEY PLANNING SCHEME

Tree Reference No.	Property Address of Significant Tree	Affected Properties	Location of Significant Tree(s)	Significant Tree/Species	Tree Protection Zone (metres)	PS Map No.
T86	262 Ascot Vale Road, Ascot Vale	260 Ascot Vale Road, Ascot Vale 262 Ascot Vale Road, Ascot Vale	Front garden of property (2 trees in total)	Sequoiadendron giganteum	10.08	12ESO
T87	24 Middle Street, Ascot Vale	22 Middle Street, Ascot Vale 24 Middle Street, Ascot Vale	Front garden of property	Corymbia ficifolia	11.4	15ESO
T88	21 Hockey Lane, Ascot Vale	21 Hockey Lane, Ascot Vale 42 Myrmong Crescent, Ascot Vale	Back of property	Phoenix canariensis	4.5	15ESO
T89	48 Myrmong Crescent, Ascot Vale	48 Myrmong Crescent, Ascot Vale	Back garden of property	Phoenix canariensis	4.5	16ESO
T90	48 Myrmong Crescent, Ascot Vale	46 Myrmong Crescent, Ascot Vale 48 Myrmong Crescent, Ascot Vale	Back garden of property	Phoenix canariensis	4.5	16ESO
T91	22 Ormond Road, Ascot Vale	22 Ormond Road, Ascot Vale 24 Ormond Road, Ascot Vale	Front garden of property	Phoenix canariensis	5	12ESO
T92	14 Ormond Road, Ascot Vale	14 Ormond Road, Ascot Vale	Front garden of property	Phoenix canariensis	4.5	12ESO
T93	14 Ormond Road, Ascot Vale	14 Ormond Road, Ascot Vale 16 Ormond Road, Ascot Vale	Front garden of property	Phoenix canariensis	4.5	12ESO
T94	18 Waratah Street, Ascot Vale	18 Waratah Street, Ascot Vale	Back garden of property	Syagrus romanzoffiana	4.5	12ESO
T95	177 Cashmere Street, Travancore	173 Cashmere Street, Travancore 177 Cashmere Street, Travancore	Side of property	Phoenix canariensis	5	15ESO
T96	28-68 Flemington Street, Travancore	28-68 Flemington Street, Travancore	Front of hospital	Corymbia maculata	13.2	16ESO
T97	28-68 Flemington Street, Travancore	28-68 Flemington Street, Travancore	Front of hospital	Corymbia maculata	11.88	16ESO

MOONEE VALLEY PLANNING SCHEME

Tree Reference No.	Property Address of Significant Tree	Affected Properties	Location of Significant Tree(s)	Significant Tree/Species	Tree Protection Zone (metres)	PS Map No.
T98	5 The Parade, Ascot Vale	5 The Parade, Ascot Vale 7 The Parade, Ascot Vale 17 Bayview Terrace, Ascot Vale	Nature strip	Ulmus procera	15	12ESO
T99	Queens Avenue, Ascot Vale	Queens Avenue, Ascot Vale	Along side of railway line (33 trees in total)	Quercus robur	7.44	15ESO
T100	Railway Place East, Ascot Vale	Railway Place East, Ascot Vale 79 South Street, Ascot Vale	Along side of railway line (21 trees in total)	Quercus canariensis	6.72	15ESO
T101	113-115 Walter Street, Ascot Vale	113-115 Walter Street, Ascot Vale	Front garden of property	Quercus robur	10.92	14ESO
T102	113-115 Walter Street, Ascot Vale	113-115 Walter Street, Ascot Vale 117 Walter Street, Ascot Vale	Back garden of property	Schinus molle	15	14ESO
T104	23 Brown Avenue, Ascot Vale	23 Brown Avenue, Ascot Vale 25 Brown Avenue, Ascot Vale	On front fence boundary	Quercus robur	12.96	14ESO
T105	178 Epsom Road, Ascot Vale	178 Epsom Road, Ascot Vale 8 Langs Road, Ascot Vale	South side of leisure centre (3 trees in total)	Corymbia maculate	10.32	14ESO
T106	178 Epsom Road, Ascot Vale	178 Epsom Road, Ascot Vale 15 Charles Street, Ascot Vale 17 Charles Street, Ascot Vale	North west side of leisure centre	Corymbia maculata	13.08	14ESO
T107	3 Rothwell Street, Ascot Vale	3 Rothwell Street, Ascot Vale 3 St Leonards Road, Ascot Vale 5 St Leonards Road, Ascot Vale 7 St Leonards Road, Ascot Vale 9 St Leonards Road, Ascot Vale	Rothwell Park	Schinus molle	15	12ESO
T108	125 St Leonards Road, Ascot Vale	125 St Leonards Road, Ascot Vale	St Marys School	Schinus molle	13.2	11ESO

MOONEE VALLEY PLANNING SCHEME

Tree Reference No.	Property Address of Significant Tree	Affected Properties	Location of Significant Tree(s)	Significant Tree/Species	Tree Protection Zone (metres)	PS Map No.
T109	125 St Leonards Road, Ascot Vale	125 St Leonards Road, Ascot Vale	St Marys School	Ulmus procera	10.08	11ESO
T110	125 St Leonards Road, Ascot Vale	125 St Leonards Road, Ascot Vale	St Marys School	Ulmus procera	6.48	11ESO
T111	125 St Leonards Road, Ascot Vale	125 St Leonards Road, Ascot Vale	St Marys School	Ulmus procera	7.32	11ESO
T112	125 St Leonards Road, Ascot Vale	125 St Leonards Road, Ascot Vale	St Marys School	Ulmus procera	9.84	11ESO
T113	25 Wingate Avenue, Ascot Vale	25 Wingate Avenue, Ascot Vale	Front of housing estate (6 trees in total)	Cupressus torulosa	6.48	15ESO
T114	38 Ardmillan Road, Moonee Ponds	38 Ardmillan Road, Moonee Ponds	Back garden of property	Cedrus atlantica	9	12ESO
T115	38 Ardmillan Road, Moonee Ponds	38 Ardmillan Road, Moonee Ponds 42 Ardmillan Road, Moonee Ponds	Back garden of property	Cedrus atlantica	11.04	12ESO
T116	46 Ardmillan Road, Moonee Ponds	44 Ardmillan Road, Moonee Ponds 46 Ardmillan Road, Moonee Ponds	Front garden of property	Ulmus glabra	9.12	12ESO
T117	19 Ardmillan Road, Moonee Ponds	19 Ardmillan Road, Moonee Ponds	Front garden of property	Phoenix canariensis	4.5	12ESO
T118	31 Mantell Street, Moonee Ponds	31 Mantell Street, Moonee Ponds	Front garden of property	Quercus palustris	9	12ESO
T119	44 Ardmillan Road, Moonee Ponds	42 Ardmillan Road, Moonee Ponds 44 Ardmillan Road, Moonee Ponds	Back of school, enter Park Avenue	Angophora costata	8.4	12ESO
T120	44 Ardmillan Road, Moonee Ponds	42 Ardmillan Road, Moonee Ponds 44 Ardmillan Road, Moonee Ponds	Back of school, enter Park Avenue	Washingtonia robusta	3.5	12ESO
T121	54 Park Street, Moonee Ponds	52 Park Street, Moonee Ponds 54 Park Street, Moonee Ponds	Nature strip	Angophora costata	12.6	12ESO
T122	28 Park Street, Moonee Ponds	26 Park Street, Moonee Ponds 28 Park Street, Moonee Ponds	Front garden of property	Phoenix canariensis	5	12ESO

MOONEE VALLEY PLANNING SCHEME

Tree Reference No.	Property Address of Significant Tree	Affected Properties	Location of Significant Tree(s)	Significant Tree/Species	Tree Protection Zone (metres)	PS Map No.
T123	11 Park Street, Moonee Ponds	9 Park Street, Moonee Ponds 11 Park Street, Moonee Ponds	Front garden of property	Phoenix canariensis	4.5	12ESO
T124	61 Park Street, Moonee Ponds	61 Park Street, Moonee Ponds	Side of property	Ulmus glabra 'Lutescens'	11.52	12ESO
T125	59 Park Street, Moonee Ponds	55-57 Park Street, Moonee Ponds 59 Park Street, Moonee Ponds	Front garden of property	Liquidambar styraciflua	9.96	12ESO
T126	155 Park Street, Moonee Ponds	155 Park Street, Moonee Ponds	Nature strip	Quercus nigra	5.64	11ESO
T127	47 Park Crescent, Moonee Ponds	47 Park Crescent, Moonee Ponds	Front garden of property	Phoenix canariensis	4	11ESO
T128	82 Holmes Road, Moonee Ponds	80 Holmes Road, Moonee Ponds 82 Holmes Road, Moonee Ponds	Front garden of medical centre	Phoenix canariensis	5	12ESO
T129	Bowen Street, Moonee Ponds	1-11 Bowen Street, Moonee Ponds 2-18 Bowen Street, Moonee Ponds 15-31 Bowen Street, Moonee Ponds 133-135 Athol Street, Moonee Ponds 208-210 Maribymong Road, Moonee Ponds	Avenue of trees on the nature strip (24 trees in total)	Fraxinus angustifolia	6.24	11ESO
T130	55 Holmes Road, Moonee Ponds	55 Holmes Road, Moonee Ponds	Front garden of property	Phoenix canariensis	5	12ESO
T131	Laura Street, Moonee Ponds	1-25 Laura Street, Moonee Ponds 6-10 Laura Street, Moonee Ponds 14-28 Laura Street, Moonee Ponds 55-57 Holmes Road, Moonee Ponds 58 Eglinton Street, Moonee Ponds	Avenue of trees on the nature strip (43 trees in total)	Platanus Xacerifolia	8.76	12 ESO

MOONEE VALLEY PLANNING SCHEME

Tree Reference No.	Property Address of Significant Tree	Affected Properties	Location of Significant Tree(s)	Significant Tree/Species	Tree Protection Zone (metres)	PS Map No.
T132	40 Derby Street, Moonee Ponds	40 Derby Street, Moonee Ponds	Front garden of property	Phoenix canariensis	4.5	11ESO
T133	7 Grandview Street, Moonee Ponds	5 Grandview Street, Moonee Ponds 7 Grandview Street, Moonee Ponds 6 Hopetoun Street, Moonee Ponds 8 Hopetoun Street, Moonee Ponds	Back garden of property	Quercus robur	11.28	12ESO
T134	5 Grandview Street, Moonee Ponds	3 Grandview Street, Moonee Ponds 5 Grandview Street, Moonee Ponds 7 Grandview Street, Moonee Ponds 2 Hopetoun Street, Moonee Ponds 4 Hopetoun Street, Moonee Ponds 6 Hopetoun Street, Moonee Ponds	Grandview Street reserve	Corymbia citriodora	15	12ESO
T135	12 Sussex Street, Moonee Ponds	12 Sussex Street, Moonee Ponds	Front garden of property	Phoenix canariensis	4.5	11ESO
T136	9 Trinafour Street, Moonee Ponds	9 Trinafour Street, Moonee Ponds	Nature strip	Phoenix canariensis	3.5	12ESO
T137	57 Homer Street, Moonee Ponds	57 Homer Street, Moonee Ponds	On pavement out front of offices	Corymbia citriodora	9.72	12ESO
T139	87 Wilson Street, Moonee Ponds	87 Wilson Street, Moonee Ponds	Moonee Ponds Central School, Fanny Street side of school	Quercus robur	8.04	12ESO
T140	87 Wilson Street, Moonee Ponds	87 Wilson Street, Moonee Ponds	Moonee Ponds Central School, Bent Street side of school	Platanus Xacerifolia	7.8	12ESO
T141	1 Jezabeel Court, Flemington	1 Jezabeel Court, Flemington 92 Newmarket Street, Flemington	Avenue of trees on the nature strip (4 trees in total)	Phoenix canariensis	4.5	15ESO



MOONEE VALLEY PLANNING SCHEME

Tree Reference No.	Property Address of Significant Tree	Affected Properties	Location of Significant Tree(s)	Significant Tree/Species	Tree Protection Zone (metres)	PS Map No.
T142	14 Lee Street, Flemington	12 Lee Street, Flemington 14 Lee Street, Flemington 48 Farnham Street, Flemington	Back garden of property	Eucalyptus globulus	11.4	15ESO
T143	14 Lee Street, Flemington	14 Lee Street, Flemington 40 Farnham Street, Flemington 42 Farnham Street, Flemington 44 Farnham Street, Flemington 46 Farnham Street, Flemington 48 Farnham Street, Flemington	Back garden of property	Eucalyptus globulus	13.2	15ESO
T144	14 Lee Street, Flemington	12 Lee Street, Flemington 14 Lee Street, Flemington 48 Farnham Street, Flemington	Back garden of property	Corymbia citriodora	7.8	15ESO
T145	Lewis Street, Flemington	1-19 Lewis Street, Flemington 2-14 Lewis Street, Flemington 13-15 Norwood Street, Flemington 24-26 Finsbury Street, Flemington	Avenue of trees on the nature strip (13 trees in total)	Platanus Xacerifolia	9.6	15ESO

MOONEE VALLEY PLANNING SCHEME

Tree Reference No.	Property Address of Significant Tree	Affected Properties	Location of Significant Tree(s)	Significant Tree/Species	Tree Protection Zone (metres)	PS Map No.
T146	Norwood Street, Flemington	1-25 Norwood Street, Flemington 2-8 Norwood Street, Flemington 16-24 Norwood Street, Flemington 28-40 Norwood Street, Flemington 31 Norwood Street, Flemington 42-46 Pin Oak Crescent, Flemington 15 Wellington Street, Flemington 41 Wellington Street, Flemington	Avenue of trees on the nature strip (23 trees in total)	Platanus Xacerifolia	8.28	15ESO

MOONEE VALLEY PLANNING SCHEME

Tree Reference No.	Property Address of Significant Tree	Affected Properties	Location of Significant Tree(s)	Significant Tree/Species	Tree Protection Zone (metres)	PS Map No.
T147	Wellington Street, Flemington	1-9, 15 Wellington Street, Flemington 2-22 Wellington Street, Flemington 30-38 Wellington Street, Flemington 41-55 Wellington Street, Flemington 42-50, 54 Wellington Street, Flemington 59-71 Wellington Street, Flemington 60-62 Wellington Street, Flemington 77-79 Wellington Street, Flemington 83-103 Wellington Street, Flemington 107-125 Wellington Street, Flemington 135-137, 141 Wellington Street, Flemington 145-147 Wellington Street, Flemington 153-159 Wellington Street, Flemington 165, 169, 173 Wellington Street, Flemington 179-185 Wellington Street, Flemington 262-276 Racecourse Road, Flemington 167-177 Mount Alexander Road, Flemington	Avenue of trees on the nature strip (80 trees in total)	Ulmus procera	9	15ESO
T148	91 Kent Street, Ascot Vale	91 Kent Street, Ascot Vale	Back garden of property	Phoenix canariensis	4	15ESO

MOONEE VALLEY PLANNING SCHEME

Tree Reference No.	Property Address of Significant Tree	Affected Properties	Location of Significant Tree(s)	Significant Tree/Species	Tree Protection Zone (metres)	PS Map No.
T149	81 Eglinton Street, Moonee Ponds	79 Eglinton Street, Moonee Ponds 81 Eglinton Street, Moonee Ponds 96 Athol Street, Moonee Ponds 98 Athol Street, Moonee Ponds	Back garden of property	Brachychiton acerifolius	9.12	12ESO
T150	5 The Boulevard, Moonee Ponds	5 The Boulevard, Moonee Ponds	Maribyrnong Park at the end of The Boulevard	Pinus halepensis	11.76	11ESO
T151	101 The Boulevard, Aberfeldie	101 The Boulevard, Aberfeldie	Along Maribyrnong River between Afton Street and Poynton's Nursery (99 trees in total)	Phoenix canariensis	4	10ESO 11ESO
T152	10 McNae Street, Moonee Ponds	6 McNae Street, Moonee Ponds 8 McNae Street, Moonee Ponds 10 McNae Street, Moonee Ponds	Front garden of property	Ulmus procera	11.76	12ESO
T153	10 McNae Street, Moonee Ponds	8 McNae Street, Moonee Ponds 10 McNae Street, Moonee Ponds	Front garden of property	Ulmus procera	9.48	12ESO
T154	10 McNae Street, Moonee Ponds	10 McNae Street, Moonee Ponds 12 McNae Street, Moonee Ponds	Front garden of property	Ulmus procera	9.36	12ESO
T155	10 McNae Street, Moonee Ponds	10 McNae Street, Moonee Ponds 12 McNae Street, Moonee Ponds 14 McNae Street, Moonee Ponds	Front garden of property	Ulmus procera	10.2	12ESO
T156	Rear 2A-10 Amelia Avenue, Essendon	Rear 2A-10 Amelia Avenue, Essendon	Behind No 16 on spare land next to railway (18 trees in total)	Eucalyptus cladocalyx	14.4	8ESO

MOONEE VALLEY PLANNING SCHEME

Tree Reference No.	Property Address of Significant Tree	Affected Properties	Location of Significant Tree(s)	Significant Tree/Species	Tree Protection Zone (metres)	PS Map No.
T157	3 Dalene Street, Essendon	1 Dalene Street, Essendon 3 Dalene Street, Essendon 5 Dalene Street, Essendon 23-39 Salmon Avenue, Essendon	Front garden of property	Ulmus glabra 'Lutescens'	15	8ESO
T158	103 Haldane Road, Niddrie	103 Haldane Road, Niddrie	Nature strip along The Avenue	Cupressus macrocarpa	12.72	6ESO
T159	124 Hotham Road, Niddrie	124 Hotham Road, Niddrie	Nature strip along The Avenue	Ficus platypoda	10.8	6ESO
T160	225 Napier Street, Strathmore	225 Napier Street, Strathmore	Napier Park in bushland	Eucalyptus camaldulensis	15	8ESO
T161	225 Napier Street, Strathmore	225 Napier Street, Strathmore	Napier Park near playground	Eucalyptus camaldulensis	14.04	8ESO
T162	225 Napier Street, Strathmore	225 Napier Street, Strathmore	Napier Park north east corner (3 trees in total)	Eucalyptus camaldulensis	15	8ESO
T163	Glenview Road, Strathmore	1-27 Glenview Road, Strathmore 2-20 Glenview Road, Strathmore 40-42 Upland Road, Strathmore 43 Grammar Street, Strathmore	Avenue of trees on the nature strip (23 trees in total)	Cupressus torulosa	8.76	8ESO
T164	5 Lind Street, Strathmore	3 Lind Street, Strathmore 5 Lind Street, Strathmore	Back garden of property	Populus deltoides	13.2	8ESO
T165	5 Lind Street, Strathmore	5 Lind Street, Strathmore 7 Lind Street, Strathmore	Front garden of property	Quercus palustris	8.16	8ESO
T166	5 Lind Street, Strathmore	3 Lind Street, Strathmore 5 Lind Street, Strathmore 7 Lind Street, Strathmore	Front garden of property	Ulmus glabra 'Lutescens'	10.8	8ESO

MOONEE VALLEY PLANNING SCHEME

Tree Reference No.	Property Address of Significant Tree	Affected Properties	Location of Significant Tree(s)	Significant Tree/Species	Tree Protection Zone (metres)	PS Map No.
T167	31 Wickham Grove, Strathmore	31 Wickham Grove, Strathmore 33 Wickham Grove, Strathmore	Front garden of property	Ulmus parvifolia	8.64	8ESO
T168	2E Canning Street, Avondale Heights	2E Canning Street, Avondale Heights	Canning Reserve, next to boat ramp (2 trees in total)	Eucalyptus camaldulensis	14.64	10ESO
T169	7 Balmoral Street, Essendon	7 Balmoral Street, Essendon 9 Balmoral Street, Essendon	Back garden of property	Quercus canariensis	10.8	7ESO
T170	144A Mascoma Street, Strathmore	144A Mascoma Street, Strathmore	Back of nursery (5 trees in total)	Populus yunnanensis	9.84	3ESO
T171	87 Wilson Street, Moonee Ponds	87 Wilson Street, Moonee Ponds	Moonee Ponds Central School	Corymbia maculata	9.48	12ESO
T172	Mooltan Street, Travancore	2-26 Mooltan Street, Travancore 5-19 Mooltan Street, Travancore 25-65 Mooltan Street, Travancore 30-54 Mooltan Street, Travancore 58-76 Mooltan Street, Travancore 69-145 Mooltan Street, Travancore 80 Mooltan Street, Travancore 108-118 Mooltan Street, Travancore 122-150 Mooltan Street, Travancore 154-168 Mooltan Street, Travancore 112-116 Baroda Street, Travancore 92 Mt Alexander Road, Travancore 72-88 Mt Alexander Road, Travancore	Avenue of trees on the nature strip (92 in total)	Platanus Xacerifolia	13.56	16ESO

MOONEE VALLEY PLANNING SCHEME

Tree Reference No.	Property Address of Significant Tree	Affected Properties	Location of Significant Tree(s)	Significant Tree/Species	Tree Protection Zone (metres)	PS Map No.
T173	Edinburgh Street, Flemington	Edinburgh Street, Flemington	Centre median strip (42 trees in total)	Corymbia maculata	5.76	15ESO
T174	42 The Parade, Ascot Vale	42 The Parade, Ascot Vale 44 The Parade, Ascot Vale	Nature strip	Quercus robur	10.68	12ESO
T175	12 The Parade, Ascot Vale	10 The Parade, Ascot Vale 12 The Parade, Ascot Vale 14 The Parade, Ascot Vale	Nature strip	Ulmus procera	12.6	12ESO
T176	66 Wilson Street, Moonee Ponds	66 Wilson Street, Moonee Ponds	Moonee Valley Racecourse, by the horse stables	Calodendrum capense	7.68	12ESO
T177	2A Fletcher Street, Essendon	2A Fletcher Street, Essendon	Corner Albion and Fletcher Streets in reserve	Pinus halepensis	8.76	12ESO
T178	45-69 Woodland Street, Essendon	45-69 Woodland Street, Essendon	St Columba's College	Washingtonia filifera	3	8ESO
T179	45-69 Woodland Street, Essendon	45-69 Woodland Street, Essendon	St Columba's College	Araucaria bidwillii	12.24	8ESO
T180	45-69 Woodland Street, Essendon	45-69 Woodland Street, Essendon	St Columba's College	Araucaria bidwillii	12.36	8ESO
T181	45-69 Woodland Street, Essendon	45-69 Woodland Street, Essendon	St Columba's College	Araucaria bidwillii	12	8ESO
T182	22 Beaver Street, Aberfeldie	22 Beaver Street, Aberfeldie 24 Beaver Street, Aberfeldie	Front garden of property	Quercus palustris	9.24	11ESO
T183	2-50 Park Crescent, Aberfeldie	2-50 Park Crescent, Aberfeldie 14 Corio Street, Aberfeldie	Aberfeldie Park near running track (9 trees in total)	Cupressus macrocarpa	15	11ESO
T184	Nicholson Street, Essendon	Nicholson Street, Essendon	Centre median strip (22 trees in total)	Platanus Xacerifolia	6.48	8ESO 12ESO



MOONEE VALLEY PLANNING SCHEME

Tree Reference No.	Property Address of Significant Tree	Affected Properties	Location of Significant Tree(s)	Significant Tree/Species	Tree Protection Zone (metres)	PS Map No.
T185	178 Epsom Road, Ascot Vale	168 Epsom Road, Ascot Vale 170 Epsom Road, Ascot Vale 172 Epsom Road, Ascot Vale 174 Epsom Road, Ascot Vale 176 Epsom Road, Ascot Vale 178 Epsom Road, Ascot Vale	Car park, Ascot Vale Leisure Centre (2 trees in total)	Corymbia maculate	15	15ESO
T186	778 Mt Alexander Road, Moonee Ponds	778 Mt Alexander Road, Moonee Ponds	Queens Park near swimming pool	Araucaria bidwillii	9.72	12ESO
T187	778 Mt Alexander Road, Moonee Ponds	778 Mt Alexander Road, Moonee Ponds	Queens Park, eastern side near playground	Eucalyptus camaldulensis	14.4	12ESO
T188	778 Mt Alexander Road, Moonee Ponds	778 Mt Alexander Road, Moonee Ponds	Queens Park, eastern side near playground	Eucalyptus camaldulensis	15	12ESO
T189	778 Mt Alexander Road, Moonee Ponds	778 Mt Alexander Road, Moonee Ponds	Queens Park, eastern side near playground	Araucaria cunninghamii	7.2	12ESO
T190	778 Mt Alexander Road, Moonee Ponds	778 Mt Alexander Road, Moonee Ponds	Queens Park, eastern side	Schinus molle	15	12ESO
T191	778 Mt Alexander Road, Moonee Ponds	778 Mt Alexander Road, Moonee Ponds	Queens Park, eastern side	Cupressus torulosa	11.64	12ESO
T192	778 Mt Alexander Road, Moonee Ponds	778 Mt Alexander Road, Moonee Ponds	Queens Park, eastern side	Cedrus deodara	10.8	12ESO
T193	778 Mt Alexander Road, Moonee Ponds	778 Mt Alexander Road, Moonee Ponds	Queens Park, southern side near Kellaway Avenue	Ficus macrophylla	15	12ESO
T194	778 Mt Alexander Road, Moonee Ponds	778 Mt Alexander Road, Moonee Ponds	Queens Park, south side	Quercus canariensis (x18)	9	12ESO
T195	778 Mt Alexander Road, Moonee Ponds	778 Mt Alexander Road, Moonee Ponds	Queens Park, south side	Sequoia sempervirens	8.64	12ESO

MOONEE VALLEY PLANNING SCHEME

Tree Reference No.	Property Address of Significant Tree	Affected Properties	Location of Significant Tree(s)	Significant Tree/Species	Tree Protection Zone (metres)	PS Map No.
T196	778 Mt Alexander Road, Moonee Ponds	778 Mt Alexander Road, Moonee Ponds	Queens Park, west side near bowling club	Araucaria bidwillii	11.52	12ESO
T197	778 Mt Alexander Road, Moonee Ponds	778 Mt Alexander Road, Moonee Ponds	Queens Park, west side near cafe	Araucaria bidwillii	11.4	12ESO
T198	778 Mt Alexander Road, Moonee Ponds	778 Mt Alexander Road, Moonee Ponds	Queens Park, near cafe	Populus Xcanadensis	14.52	12ESO
T199	778 Mt Alexander Road, Moonee Ponds	778 Mt Alexander Road, Moonee Ponds	Queens Park, near cafe	Araucaria cunninghamii	9.84	12ESO
T200	778 Mt Alexander Road, Moonee Ponds	778 Mt Alexander Road, Moonee Ponds	Queens Park, north side	Cinnamomum camphora	15	12ESO
<del>T201</del>	<del>778 Mt Alexander Road, Moonee Ponds</del>	<del>778 Mt Alexander Road, Moonee Ponds</del>	<del>Queens Park, north side</del>	<del>Cupressus macrocarpa</del>	<del>15</del>	<del>12ESO</del>
T202	778 Mt Alexander Road, Moonee Ponds	778 Mt Alexander Road, Moonee Ponds	Queens Park, east side	Ulmus minor 'Variegata'	15	12ESO
T203	778 Mt Alexander Road, Moonee Ponds	778 Mt Alexander Road, Moonee Ponds	Queens Park, east side	Ulmus minor 'Variegata'	15	12ESO
T204	28 Newsom Street, Ascot Vale	28 Newsom Street, Ascot Vale 30 Newsom Street, Ascot Vale	Nature strip	Angophora costata	10.8	11ESO

MOONEE VALLEY PLANNING SCHEME

Tree Reference No.	Property Address of Significant Tree	Affected Properties	Location of Significant Tree(s)	Significant Tree/Species	Tree Protection Zone (metres)	PS Map No.
T205	144 Pascoe Vale Road, Moonee Ponds	144 Pascoe Vale Road, Moonee Ponds 148 Pascoe Vale Road, Moonee Ponds 150 Pascoe Vale Road, Moonee Ponds 21 Primrose Street, Moonee Ponds 23 Primrose Street, Moonee Ponds 25 Primrose Street, Moonee Ponds 27 Primrose Street, Moonee Ponds 29 Primrose Street, Moonee Ponds	Rear of property, within car parking area	Ficus macrophylla	12.96	12ESO
T206	23-39 Salmon Avenue, Essendon	23-39 Salmon Avenue, Essendon 26 Cooke Street, Essendon 29 Wright Street, Essendon	Salmon Reserve	Ulmus procera	12.84	8ESO
T207	Bournian Avenue, Strathmore	1 Bournian Avenue, Strathmore 2 Bournian Avenue, Strathmore 4 Bournian Avenue, Strathmore 6 Bournian Avenue, Strathmore 8 Bournian Avenue, Strathmore 32 Upland Road, Strathmore	Naturestrip	Cedus deodara	10.68	8ESO
T208	41 Rosehill Road, Essendon West	41 Rosehill Road, Essendon West	St Bernard's College	Eucalyptus camaldulensis	11.4	6ESO
T209	140 Buckley Street, Essendon	Buckley Street Road Reserve	Median strip (17 trees in total)	Eucalyptus cladocalyx	5.28	12ESO

MOONEE VALLEY PLANNING SCHEME

Tree Reference No.	Property Address of Significant Tree	Affected Properties	Location of Significant Tree(s)	Significant Tree/Species	Tree Protection Zone (metres)	PS Map No.
T211	22 Middle Street, Ascot Vale	22 Middle Street, Ascot Vale 3A East Street, Ascot Vale 5A East Street, Ascot Vale 5 East Street, Ascot Vale 9 North Street, Ascot Vale	Back garden of property	Corymbia citriodora	9.72	15ESO
T212	28-68 Flemington Street, Travancore	28-68 Flemington Street, Travancore	Front garden of property	Quercus robur	11.52	16ESO
T213	28-68 Flemington Street, Travancore	28-68 Flemington Street, Travancore	Royal Childrens Hospital Mental Health Service	Brachychiton populneus	9.72	16ESO
T214	28-68 Flemington Street, Travancore	28-68 Flemington Street, Travancore 69 Mooltan Street, Travancore 71 Mooltan Street, Travancore	Royal Childrens Hospital Mental Health Service	Maclura pomifera	11.16	16ESO
T215	28-68 Flemington Street, Travancore	28-68 Flemington Street, Travancore 71 Mooltan Street, Travancore 73-75 Mooltan Street, Travancore	Royal Childrens Hospital Mental Health Service	Araucaria cunninghamii	12.48	16ESO
T216	28-68 Flemington Street, Travancore	28-68 Flemington Street, Travancore	Royal Childrens Hospital Mental Health Service	Brachychiton populneus	10.2	16ESO
T217	28-68 Flemington Street, Travancore	28-68 Flemington Street, Travancore	Royal Childrens Hospital Mental Health Service	Cedus deodara	13.2	16ESO
T218	28-68 Flemington Street, Travancore	28-68 Flemington Street, Travancore	Royal Childrens Hospital Mental Health Service	Eucalyptus camaldulensis	15	16ESO
T219	28-68 Flemington Street, Travancore	28-68 Flemington Street, Travancore	Royal Childrens Hospital Mental Health Service	Eucalyptus camaldulensis	12.12	16ESO

MOONEE VALLEY PLANNING SCHEME

Tree Reference No.	Property Address of Significant Tree	Affected Properties	Location of Significant Tree(s)	Significant Tree/Species	Tree Protection Zone (metres)	PS Map No.
T220	28-68 Flemington Street, Travancore	28-68 Flemington Street, Travancore 53 Mangalore Street, Travancore 100 Flemington Street, Travancore 150-152 Cashmere Street, Travancore	Royal Childrens Hospital Mental Health Service (5 trees in total)	Schinus molle	14.52	16ESO
T221	28-68 Flemington Street, Travancore	28-68 Flemington Street, Travancore 53 Mangalore Street, Travancore 150-152 Cashmere Street, Travancore	Royal Childrens Hospital Mental Health Service (2 trees in total)	Cupressus sempervirens	9.6	16ESO
T222	28-68 Flemington Street, Travancore	28-68 Flemington Street, Travancore 70 Flemington Street, Travancore	Royal Childrens Hospital Mental Health Service	Cupressus sempervirens	8.88	16ESO
<u>T223</u>	<u>21 Cecelia drive, Keilor East</u>	<u>21 Cecelia drive, Keilor East</u>	<u>On nature strip</u>	<u>Angophora costata</u>	<u>5.16</u>	<u>5ESO</u>
<u>T224</u>	<u>2 Riverview Street, Avondale Heights</u>	<u>2 Riverview Street, Avondale Heights</u>	<u>Canning Reserve 400m from car park</u>	<u>Eucalyptus major</u>	<u>15</u>	<u>10ESO</u>
<u>T225</u>	<u>14 Darling Street, Moonee Ponds</u>	<u>14 Darling Street, Moonee Ponds</u> <u>12 Darling Street, Moonee Ponds</u> <u>13 Latrobe Street, Moonee Ponds</u>	<u>Back garden of property</u>	<u>Corymbia citriodora</u>	<u>7.2</u>	<u>11ESO</u>
<u>T226</u>	<u>125 Pascoe Vale Road, Moonee Ponds</u>	<u>125 Pascoe Vale Road, Moonee Ponds</u> <u>127 Pascoe Vale Road, Moonee Ponds</u> <u>13 The Strand, Moonee Ponds</u>	<u>Front of flats</u>	<u>Corymbia maculata</u>	<u>8.52</u>	<u>12ESO</u>
<u>T227</u>	<u>127 Pascoe Vale Road, Moonee Ponds</u>	<u>127 Pascoe Vale Road, Moonee Ponds</u> <u>145 Pascoe Vale Road, Moonee Ponds</u> <u>20 Murray Street, Moonee Ponds</u>	<u>Side of property</u>	<u>Eucalyptus camaldulensis</u>	<u>11.4</u>	<u>12ESO</u>

MOONEE VALLEY PLANNING SCHEME

Tree Reference No.	Property Address of Significant Tree	Affected Properties	Location of Significant Tree(s)	Significant Tree/Species	Tree Protection Zone (metres)	PS Map No.
<a href="#">T228</a>	<a href="#">167 Kent Street, Ascot Vale</a>	<a href="#">167 Kent Street, Ascot Vale</a> <a href="#">157 Kent Street, Ascot Vale</a> <a href="#">1 Tunbridge Street, Flemington</a>	<a href="#">Back garden of property</a>	<a href="#">Olea europaea</a>	<a href="#">6.48</a>	<a href="#">15ESO</a>
<a href="#">T229</a>	<a href="#">57 Waltham Street, Flemington</a>	<a href="#">57 Waltham Street, Flemington</a> <a href="#">52 Waltham Street, Flemington</a> <a href="#">55 Waltham Street, Flemington</a> <a href="#">59 Waltham Street, Flemington</a> <a href="#">90 Farnham Street, Flemington</a> <a href="#">60 Farnham Street, Flemington</a>	<a href="#">Back garden of property</a>	<a href="#">Schinus molle</a>	<a href="#">15</a>	<a href="#">15ESO</a>
<a href="#">T230</a>	<a href="#">119 Wellington Street, Flemington</a>	<a href="#">119 Wellington Street, Flemington</a>	<a href="#">Front of property</a>	<a href="#">Corymbia citriodora</a>	<a href="#">6</a>	<a href="#">15ESO</a>
<a href="#">T231</a>	<a href="#">119 Wellington Street, Flemington</a>	<a href="#">119 Wellington Street, Flemington</a>	<a href="#">Side of property</a>	<a href="#">Corymbia citriodora</a>	<a href="#">5.4</a>	<a href="#">15ESO</a>
<a href="#">T232</a>	<a href="#">119 Wellington Street, Flemington</a>	<a href="#">119 Wellington Street, Flemington</a> <a href="#">121 Wellington Street, Flemington</a> <a href="#">92 Farnham Street, Flemington</a>	<a href="#">Side of property</a>	<a href="#">Corymbia citriodora</a>	<a href="#">8.4</a>	<a href="#">15ESO</a>
<a href="#">T233</a>	<a href="#">119 Wellington Street, Flemington</a>	<a href="#">119 Wellington Street, Flemington</a> <a href="#">121 Wellington Street, Flemington</a>	<a href="#">Back garden of property</a>	<a href="#">Corymbia citriodora</a>	<a href="#">8.28</a>	<a href="#">15ESO</a>
<a href="#">T234</a>	<a href="#">81 Park Street, Moonee Ponds</a>	<a href="#">81 Park Street, Moonee Ponds</a> <a href="#">42 Ardmillan Road, Moonee Ponds</a>	<a href="#">In Penleigh and Essendon Grammar School grounds</a>	<a href="#">Quercus robur</a>	<a href="#">15</a>	<a href="#">12ESO</a>
<a href="#">T235</a>	<a href="#">102 The Boulevard, Aberfeldie</a>	<a href="#">102 The Boulevard, Aberfeldie</a>	<a href="#">East of entrance, Riverside Park</a>	<a href="#">Cupressus torulosa</a>	<a href="#">6.6</a>	<a href="#">11ESO</a>

MOONEE VALLEY PLANNING SCHEME

Tree Reference No.	Property Address of Significant Tree	Affected Properties	Location of Significant Tree(s)	Significant Tree/Species	Tree Protection Zone (metres)	PS Map No.
<a href="#">T236</a>	<a href="#">102 The Boulevard, Aberfeldie</a>	<a href="#">102 The Boulevard, Aberfeldie</a>	<a href="#">East of entrance, Riverside Park</a>	<a href="#">Quercus robur</a>	<a href="#">7.56</a>	<a href="#">11ESO</a>
<a href="#">T237</a>	<a href="#">102 The Boulevard, Aberfeldie</a>	<a href="#">102 The Boulevard, Aberfeldie</a>	<a href="#">West of entrance, Riverside Park</a>	<a href="#">Quercus robur</a>	<a href="#">7.56</a>	<a href="#">11ESO</a>
<a href="#">T238</a>	<a href="#">102 The Boulevard, Aberfeldie</a>	<a href="#">102 The Boulevard, Aberfeldie</a>	<a href="#">West of entrance, Riverside Park</a>	<a href="#">Lagunaria patersonia</a>	<a href="#">9.36</a>	<a href="#">11ESO</a>
<a href="#">T239</a>	<a href="#">101 The Boulevard, Aberfeldie</a>	<a href="#">102 The Boulevard, Aberfeldie</a>	<a href="#">Next to carpark on Afton Street, Riverside Park</a>	<a href="#">Pinus canariensis</a>	<a href="#">6.48</a>	<a href="#">10ESO</a>
<a href="#">T240</a>	<a href="#">19 Salmon Avenue, Essendon</a>	<a href="#">19 Salmon Avenue, Essendon</a> <a href="#">23 Salmon Avenue, Essendon</a>	<a href="#">Cm Salmon and Schofield Sts, Salmon Reserve</a>	<a href="#">Eucalyptus camaldulensis</a>	<a href="#">13.08</a>	<a href="#">8ESO</a>
<a href="#">T241</a>	<a href="#">126 Racecourse Road, Flemington</a>	<a href="#">126 Racecourse Road, Flemington</a>	<a href="#">Adjacent to Holland Court</a>	<a href="#">Platanus Xacerifolia</a>	<a href="#">10.32</a>	<a href="#">15ESO</a>
<a href="#">T242</a>	<a href="#">126 Racecourse Road, Flemington</a>	<a href="#">126 Racecourse Road, Flemington</a>	<a href="#">End of Holland Court</a>	<a href="#">Ulmus glabra 'Lutescens'</a>	<a href="#">6.48</a>	<a href="#">16ESO</a>
<a href="#">T243</a>	<a href="#">126 Racecourse Road, Flemington</a>	<a href="#">126 Racecourse Road, Flemington</a>	<a href="#">End of Holland Court</a>	<a href="#">Corymbia maculata</a>	<a href="#">9.72</a>	<a href="#">16ESO</a>
<a href="#">T244</a>	<a href="#">126 Racecourse Road, Flemington</a>	<a href="#">126 Racecourse Road, Flemington</a>	<a href="#">Next to building 64</a>	<a href="#">Eucalyptus saligna</a>	<a href="#">13.56</a>	<a href="#">16ESO</a>
<a href="#">T245</a>	<a href="#">126 Racecourse Road, Flemington</a>	<a href="#">126 Racecourse Road, Flemington</a>	<a href="#">Next to carpark of building 64</a>	<a href="#">Eucalyptus globulus</a>	<a href="#">2</a>	<a href="#">16ESO</a>
<a href="#">T246</a>	<a href="#">126 Racecourse Road, Flemington</a>	<a href="#">126 Racecourse Road, Flemington</a>	<a href="#">Next to carpark of building 64</a>	<a href="#">Eucalyptus saligna</a>	<a href="#">9.36</a>	<a href="#">16ESO</a>



MOONEE VALLEY PLANNING SCHEME

Tree Reference No.	Property Address of Significant Tree	Affected Properties	Location of Significant Tree(s)	Significant Tree/Species	Tree Protection Zone (metres)	PS Map No.
<a href="#">T247</a>	<a href="#">126 Racecourse Road, Flemington</a>	<a href="#">126 Racecourse Road, Flemington</a>	<a href="#">In carpark adjacent to Racecourse Road</a>	<a href="#">Eucalyptus saligna</a>	<a href="#">9</a>	<a href="#">16ESO</a>
<a href="#">T248</a>	<a href="#">126 Racecourse Road, Flemington</a>	<a href="#">126 Racecourse Road, Flemington</a>	<a href="#">Adjacent to Racecourse Road</a>	<a href="#">Eucalyptus globulus</a>	<a href="#">13.68</a>	<a href="#">16ESO</a>
<a href="#">T249</a>	<a href="#">126 Racecourse Road, Flemington</a>	<a href="#">126 Racecourse Road, Flemington</a>	<a href="#">Next to playground adjacent Racecourse Road</a>	<a href="#">Platanus Xacerifolia</a>	<a href="#">8.88</a>	<a href="#">16ESO</a>
<a href="#">T250</a>	<a href="#">126 Racecourse Road, Flemington</a>	<a href="#">126 Racecourse Road, Flemington</a>	<a href="#">In carpark</a>	<a href="#">Platanus Xacerifolia</a>	<a href="#">9</a>	<a href="#">16ESO</a>
<a href="#">T251</a>	<a href="#">126 Racecourse Road, Flemington</a>	<a href="#">126 Racecourse Road, Flemington</a>	<a href="#">In playground</a>	<a href="#">Platanus Xacerifolia</a>	<a href="#">10.32</a>	<a href="#">16ESO</a>
<a href="#">T252</a>	<a href="#">126 Racecourse Road, Flemington</a>	<a href="#">126 Racecourse Road, Flemington</a>	<a href="#">In carpark behind, 42 Holland Court</a>	<a href="#">Platanus Xacerifolia</a>	<a href="#">9.12</a>	<a href="#">16ESO</a>
<a href="#">T253</a>	<a href="#">126 Racecourse Road, Flemington</a>	<a href="#">126 Racecourse Road, Flemington</a>	<a href="#">In carpark of flats, 24 Victoria Street</a>	<a href="#">Platanus Xacerifolia</a>	<a href="#">8.76</a>	<a href="#">16ESO</a>
<a href="#">T254</a>	<a href="#">126 Racecourse Road, Flemington</a>	<a href="#">126 Racecourse Road, Flemington</a>	<a href="#">At the entrance to 12 Holland Court</a>	<a href="#">Phoenix canariensis</a>	<a href="#">3</a>	<a href="#">16ESO</a>
<a href="#">T255</a>	<a href="#">152 Ogilvie Street, Essendon</a>	<a href="#">150 Ogilvie Street, Essendon</a> <a href="#">152 Ogilvie Street, Essendon</a> <a href="#">154 Ogilvie Street, Essendon</a>	<a href="#">On nature strip</a>	<a href="#">Angophora costata</a>	<a href="#">12.48</a>	<a href="#">7ESO</a>
<a href="#">T256</a>	<a href="#">178 Epsom Road, Ascot Vale</a>	<a href="#">178 Epsom Road, Ascot Vale</a> <a href="#">11 Charles Street, Ascot Vale</a> <a href="#">13 Charles Street, Ascot Vale</a>	<a href="#">In leisure centre car park</a>	<a href="#">Eucalyptus leucoxylon</a>	<a href="#">12.6</a>	<a href="#">14ESO</a>

MOONEE VALLEY PLANNING SCHEME

Tree Reference No.	Property Address of Significant Tree	Affected Properties	Location of Significant Tree(s)	Significant Tree/Species	Tree Protection Zone (metres)	PS Map No.
<a href="#">T257</a>	<a href="#">71 Hillside Parade, Strathmore</a>	<a href="#">71 Hillside Parade, Strathmore</a> <a href="#">69 Hillside Parade, Strathmore</a>	<a href="#">Front garden of property</a>	<a href="#">Liquidambar styraciflua</a>	<a href="#">9</a>	<a href="#">8ESO</a>
<a href="#">T258</a>	<a href="#">13 Clydesdale Road, Airport West</a>	<a href="#">13 Clydesdale Road, Airport West</a> <a href="#">2 Ian Crescent, Airport West</a> <a href="#">4 Ian Crescent, Airport West</a>	<a href="#">Front garden of property</a>	<a href="#">Corymbia citriodora</a>	<a href="#">10.44</a>	<a href="#">2ESO</a>
<a href="#">T259</a>	<a href="#">Maribymong Road, Moonee Ponds</a>	<a href="#">Maribymong Road, Moonee Ponds</a>	<a href="#">Located at the southern end of Maribymong Park</a>	<a href="#">Eucalyptus cladocalyx</a>	<a href="#">15</a>	<a href="#">11ESO</a>
<a href="#">T260</a>	<a href="#">59 Cooper Street, Essendon</a>	<a href="#">59 Cooper Street, Essendon</a>	<a href="#">In the grounds of Buckley Park College</a>	<a href="#">Corymbia citriodora</a>	<a href="#">9</a>	<a href="#">7ESO</a>
<a href="#">T261</a>	<a href="#">6 St Kinnord Street, Aberfeldie</a>	<a href="#">6 St Kinnord Street, Aberfeldie</a> <a href="#">4 St Kinnord Street, Aberfeldie</a> <a href="#">5 Beaver Street, Aberfeldie</a>	<a href="#">Back garden of property</a>	<a href="#">Corymbia citriodora</a>	<a href="#">10.2</a>	<a href="#">11ESO</a>
<a href="#">T262</a>	<a href="#">9 Etka Avenue, Keilor East</a>	<a href="#">9 Etka Avenue, Keilor East</a> <a href="#">7 Etka Avenue, Keilor East</a> <a href="#">11 Etka Avenue, Keilor East</a>	<a href="#">Front garden of property</a>	<a href="#">Cinnamomum camphora</a>	<a href="#">15</a>	<a href="#">6ESO</a>
<a href="#">T263</a>	<a href="#">20 Cooke Street, Essendon</a>	<a href="#">20 Cooke Street, Essendon</a> <a href="#">21 Cooke Street, Essendon</a> <a href="#">22 Cooke Street, Essendon</a> <a href="#">19 Wright Street, Essendon</a> <a href="#">21 Wright Street, Essendon</a> <a href="#">23 Wright Street, Essendon</a>	<a href="#">Back garden of property</a>	<a href="#">Eucalyptus bicostata</a>	<a href="#">14.04</a>	<a href="#">8ESO</a>
<a href="#">T264</a>	<a href="#">98 Ascot Vale Road, Flemington</a>	<a href="#">98 Ascot Vale Road, Flemington</a>	<a href="#">Front garden of Autism Centre</a>	<a href="#">Quercus robur</a>	<a href="#">9.84</a>	<a href="#">15ESO</a>

MOONEE VALLEY PLANNING SCHEME

Tree Reference No.	Property Address of Significant Tree	Affected Properties	Location of Significant Tree(s)	Significant Tree/Species	Tree Protection Zone (metres)	PS Map No.
<a href="#">T265</a>	<a href="#">1 Tunbridge Street, Flemington</a>	<a href="#">1 Tunbridge Street, Flemington</a> <a href="#">64 Canterbury Street, Flemington</a> <a href="#">66 Canterbury Street, Flemington</a>	<a href="#">Back garden of property</a>	<a href="#">Quercus palustris</a>	<a href="#">6.24</a>	<a href="#">15ESO</a>
<a href="#">T266</a>	<a href="#">1 Tunbridge Street, Flemington</a>	<a href="#">1 Tunbridge Street, Flemington</a>	<a href="#">Back garden of property</a>	<a href="#">Cupressus torulosa</a>	<a href="#">6.36</a>	<a href="#">15ESO</a>
<a href="#">T267</a>	<a href="#">220 Racecourse Road, Flemington</a>	<a href="#">220 Racecourse Road, Flemington</a>	<a href="#">Cm Racecourse Road and Mt Alexander Road</a>	<a href="#">Ulmus glabra 'Lutescens'</a>	<a href="#">9.72</a>	<a href="#">16ESO</a>
<a href="#">T268</a>	<a href="#">5 Milverton Street, Moonee Ponds</a>	<a href="#">3 Milverton Street, Moonee Ponds</a> <a href="#">5 Milverton Street, Moonee Ponds</a> <a href="#">7 Milverton Street, Moonee Ponds</a> <a href="#">4 Grandview Street, Moonee Ponds</a> <a href="#">6 Grandview Street, Moonee Ponds</a>	<a href="#">Back garden of property</a>	<a href="#">Schinus molle</a>	<a href="#">13.92</a>	<a href="#">12ESO</a>
<a href="#">T269</a>	<a href="#">235 Milleara Road, Keilor East</a>	<a href="#">235 Milleara Road, Keilor East</a>	<a href="#">On the corner of Millewa and Buckley St</a>	<a href="#">Phoenix canariensis</a>	<a href="#">3.5</a>	<a href="#">5ESO</a>
<a href="#">T270</a>	<a href="#">41 Glenbervie Road, Strathmore</a>	<a href="#">41 Glenbervie Road, Strathmore</a> <a href="#">39 Glenbervie Road, Strathmore</a>	<a href="#">Outside St Johns Ambulance building</a>	<a href="#">Eucalyptus globulus</a>	<a href="#">11.28</a>	<a href="#">8ESO</a>
<a href="#">T271</a>	<a href="#">41 Baroda Street, Travancore</a>	<a href="#">41 Baroda Street, Travancore</a> <a href="#">56 Madura Street, Travancore</a> <a href="#">60 Madura Street, Travancore</a>	<a href="#">Back of St Georges Anglican Church</a>	<a href="#">Schinus molle</a>	<a href="#">15</a>	<a href="#">15ESO</a>
<a href="#">T272</a>	<a href="#">25 Newman Street, Niddrie</a>	<a href="#">23 Newman Street, Niddrie</a> <a href="#">25 Newman Street, Niddrie</a> <a href="#">27 Newman Street, Niddrie</a>	<a href="#">Back garden of property</a>	<a href="#">Corymbia citriodora</a>	<a href="#">10.2</a>	<a href="#">6ESO</a>

MOONEE VALLEY PLANNING SCHEME

Tree Reference No.	Property Address of Significant Tree	Affected Properties	Location of Significant Tree(s)	Significant Tree/Species	Tree Protection Zone (metres)	PS Map No.
<a href="#">T273</a>	<a href="#">220 Racecourse Road, Flemington</a>	<a href="#">126 Racecourse Road, Flemington</a> <a href="#">220 Racecourse Road, Flemington</a>	<a href="#">Southern boundary of Debney Park</a>	<a href="#">Corymbia maculata</a>	<a href="#">12.24</a>	<a href="#">16ESO</a>
<a href="#">T274</a>	<a href="#">46 Canterbury Street, Flemington</a>	<a href="#">46 Canterbury Street, Flemington</a> <a href="#">143 Kent Street, Ascot Vale</a> <a href="#">135 Kent Street, Ascot Vale</a> <a href="#">16 Tunbridge Street, Flemington</a> <a href="#">30 Tunbridge Street, Flemington</a> <a href="#">24 Tunbridge Street, Flemington</a> <a href="#">137 Kent Street, Ascot Vale</a> <a href="#">52 Canterbury Street, Flemington</a> <a href="#">14 Tunbridge Street, Flemington</a> <a href="#">3 Tunbridge Street, Flemington</a> <a href="#">20 Tunbridge Street, Flemington</a> <a href="#">8 Tunbridge Street, Flemington</a> <a href="#">6 Tunbridge Street, Flemington</a> <a href="#">10 Tunbridge Street, Flemington</a> <a href="#">22 Tunbridge Street, Flemington</a> <a href="#">17 Tunbridge Street, Flemington</a> <a href="#">12 Tunbridge Street, Flemington</a> <a href="#">1 Tunbridge Street, Flemington</a> <a href="#">18 Tunbridge Street, Flemington</a> <a href="#">46 Canterbury Street, Flemington</a>	<a href="#">Avenue of trees</a>	<a href="#">Platanus Xacerifolia</a>	<a href="#">9.36</a>	<a href="#">15ESO</a>

MOONEE VALLEY PLANNING SCHEME

Tree Reference No.	Property Address of Significant Tree	Affected Properties	Location of Significant Tree(s)	Significant Tree/Species	Tree Protection Zone (metres)	PS Map No.
<a href="#">T275</a>	<a href="#">55 King Street, Airport West</a>	<a href="#">55 King Street, Airport West</a> <a href="#">55 Hawker Street, Airport West</a>	<a href="#">In council reserve</a>	<a href="#">Eucalyptus globulus</a>	<a href="#">15</a>	<a href="#">2ESO</a>
<a href="#">T276</a>	<a href="#">30 Brown Street, Avondale Heights</a>	<a href="#">28 Brown Street, Avondale Heights</a> <a href="#">30 Brown Street, Avondale Heights</a> <a href="#">32 Brown Street, Avondale Heights</a>	<a href="#">Front garden of property</a>	<a href="#">Pinus pinaster</a>	<a href="#">14.28</a>	<a href="#">9ESO</a>
<a href="#">T277</a>	<a href="#">45 Fraser Street, Airport West</a>	<a href="#">45 Fraser Street, Airport West</a> <a href="#">43 Fraser Street, Airport West</a>	<a href="#">Front garden of property</a>	<a href="#">Cupressus torulosa</a>	<a href="#">8.88</a>	<a href="#">2ESO</a>
<a href="#">T278</a>	<a href="#">35 Fraser Street, Airport West</a>	<a href="#">35 Fraser Street, Airport West</a> <a href="#">37 Fraser Street, Airport West</a>	<a href="#">On nature strip</a>	<a href="#">Angophora costata</a>	<a href="#">8.64</a>	<a href="#">9ESO</a>
<a href="#">T279</a>	<a href="#">80 Mooltan Street, Travancore</a>	<a href="#">80 Mooltan Street, Travancore</a> <a href="#">148 Mooltan Street, Travancore</a> <a href="#">150 Mooltan Street, Travancore</a> <a href="#">158 Mooltan Street, Travancore</a> <a href="#">142 Mooltan Street, Travancore</a> <a href="#">156 Mooltan Street, Travancore</a> <a href="#">154 Mooltan Street, Travancore</a> <a href="#">144 Mooltan Street, Travancore</a> <a href="#">160 Mooltan Street, Travancore</a>	<a href="#">In Travancore Park</a>	<a href="#">Corymbia maculata</a>	<a href="#">10.32</a>	<a href="#">16ESO</a>
<a href="#">T280</a>	<a href="#">201 Cashmere Street, Travancore</a>	<a href="#">201 Cashmere Street, Travancore</a>	<a href="#">Front garden of property</a>	<a href="#">Olea europaea</a>	<a href="#">8.4</a>	<a href="#">15ESO</a>
<a href="#">T281</a>	<a href="#">367 Napier Street, Strathmore</a>	<a href="#">367 Napier Street, Strathmore</a> <a href="#">369 Napier Street, Strathmore</a>	<a href="#">On nature strip</a>	<a href="#">Eucalyptus saligna</a>	<a href="#">11.88</a>	<a href="#">8ESO</a>
<a href="#">T282</a>	<a href="#">2 Urana Drive, Keilor East</a>	<a href="#">2 Urana Drive, Keilor East</a> <a href="#">4 Urana Drive, Keilor East</a>	<a href="#">Front garden of property</a>	<a href="#">Araucaria heterophylla</a>	<a href="#">7.44</a>	<a href="#">1ESO</a>

MOONEE VALLEY PLANNING SCHEME

Tree Reference No.	Property Address of Significant Tree	Affected Properties	Location of Significant Tree(s)	Significant Tree/Species	Tree Protection Zone (metres)	PS Map No.
<a href="#">T283</a>	<a href="#">98 Eglinton Street, Moonee Ponds</a>	<a href="#">98 Eglinton Street, Moonee Ponds</a> <a href="#">96 Eglinton Street, Moonee Ponds</a> <a href="#">100 Eglinton Street, Moonee Ponds</a> <a href="#">2 Hopetoun Street, Moonee Ponds</a>	<a href="#">Back garden of property</a>	<a href="#">Schinus molle</a>	<a href="#">15</a>	<a href="#">12ESO</a>
<a href="#">T284</a>	<a href="#">8 Nelson Court, Avondale Heights</a>	<a href="#">8 Nelson Court, Avondale Height</a> <a href="#">10 Nelson Court, Avondale Height</a>	<a href="#">End of Nelson Court</a>	<a href="#">Corymbia citriodora</a>	<a href="#">8.52</a>	<a href="#">5ESO</a>
<a href="#">T285</a>	<a href="#">57 Willonga Street, Strathmore</a>	<a href="#">104 Lebanon Street, Strathmore</a> <a href="#">55 Willonga Street, Strathmore</a> <a href="#">102 Lebanon Street, Strathmore</a> <a href="#">57 Willonga Street, Strathmore</a>	<a href="#">Back garden of property</a>	<a href="#">Eucalyptus bicostata</a>	<a href="#">11.28</a>	<a href="#">4ESO</a>
<a href="#">T286</a>	<a href="#">78 Union Road, Ascot Vale</a>	<a href="#">78 Union Road, Ascot Vale</a>	<a href="#">Outside Public Housing Estate</a>	<a href="#">Quercus robur</a>	<a href="#">12.36</a>	<a href="#">15ESO</a>
<a href="#">T287</a>	<a href="#">98 Ascot Vale Road, Flemington</a>	<a href="#">98 Ascot Vale Road, Flemington</a> <a href="#">96 Ascot Vale Road, Flemington</a>	<a href="#">Front garden of Autism Centre</a>	<a href="#">Phoenix canariensis</a>	<a href="#">3.5</a>	<a href="#">15ESO</a>
<a href="#">T288</a>	<a href="#">35 Quinn Grove, Keilor East</a>	<a href="#">35 Quinn Grove, Keilor East</a> <a href="#">2 Chandler Street, Keilor East</a>	<a href="#">Front garden of property</a>	<a href="#">Eucalyptus mannifera</a>	<a href="#">8.88</a>	<a href="#">5ESO</a>
<a href="#">T289</a>	<a href="#">10 Dunlop Avenue, Ascot Vale</a>	<a href="#">4 Dunlop Avenue, Ascot Vale</a> <a href="#">6 Dunlop Avenue, Ascot Vale</a> <a href="#">8 Dunlop Avenue, Ascot Vale</a> <a href="#">10 Dunlop Avenue, Ascot Vale</a> <a href="#">21 Francis Street, Ascot Vale</a> <a href="#">23 Francis Street, Ascot Vale</a> <a href="#">25 Francis Street, Ascot Vale</a>	<a href="#">Back of housing units</a>	<a href="#">Schinus molle</a>	<a href="#">15</a>	<a href="#">15ESO</a>

MOONEE VALLEY PLANNING SCHEME

Tree Reference No.	Property Address of Significant Tree	Affected Properties	Location of Significant Tree(s)	Significant Tree/Species	Tree Protection Zone (metres)	PS Map No.
<a href="#">T290</a>	<a href="#">41 Leslie Road, Essendon</a>	<a href="#">17 Leslie Road, Essendon</a> <a href="#">39 Leslie Road, Essendon</a> <a href="#">41 Leslie Road, Essendon</a> <a href="#">37 Leslie Road, Essendon</a>	<a href="#">Back Garden of Property</a>	<a href="#">Quercus robur</a>	<a href="#">9.84</a>	<a href="#">12ESO</a>
<a href="#">T291</a>	<a href="#">94 Newmarket Street, Flemington</a>	<a href="#">94 Newmarket Street, Flemington</a>	<a href="#">Front of block of flats</a>	<a href="#">Schinus molle</a>	<a href="#">14.28</a>	<a href="#">15ESO</a>
<a href="#">T292</a>	<a href="#">71 Market Street, Essendon</a>	<a href="#">71 Market Street, Essendon</a> <a href="#">69 Market Street, Essendon</a>	<a href="#">Front garden of property</a>	<a href="#">Corymbia maculata</a>	<a href="#">10.92</a>	<a href="#">7ESO</a>
<a href="#">T293</a>	<a href="#">74 St Leonards Road, Ascot Vale</a>	<a href="#">74 St Leonards Road, Ascot Vale</a> <a href="#">47 The Parade, Ascot Vale</a> <a href="#">49 The Parade, Ascot Vale</a> <a href="#">72 St Leonards Road, Ascot Vale</a> <a href="#">76 St Leonards Road, Ascot Vale</a> <a href="#">78 St Leonards Road, Ascot Vale</a>	<a href="#">Back garden of property</a>	<a href="#">Schinus molle</a>	<a href="#">14.4</a>	<a href="#">12ESO</a>
<a href="#">T294</a>	<a href="#">63 Lebanon Street, Strathmore</a>	<a href="#">61 Lebanon Street, Strathmore</a> <a href="#">63 Lebanon Street, Strathmore</a>	<a href="#">Back garden of property</a>	<a href="#">Quercus robur</a>	<a href="#">10.2</a>	<a href="#">4ESO</a>
<a href="#">T295</a>	<a href="#">242 Buckley Street, Essendon</a>	<a href="#">242 Buckley Street, Essendon</a> <a href="#">244 Buckley Street, Essendon</a> <a href="#">238 Buckley Street, Essendon</a>	<a href="#">Front garden of property</a>	<a href="#">Liquidambar styraciflua</a>	<a href="#">10.2</a>	<a href="#">11ESO</a>
<a href="#">T296</a>	<a href="#">18 Roslyn Street, Strathmore</a>	<a href="#">16 Roslyn Street, Strathmore</a> <a href="#">18 Roslyn Street, Strathmore</a> <a href="#">20 Roslyn Street, Strathmore</a>	<a href="#">Front garden of property</a>	<a href="#">Ulmus glabra 'Lutescens'</a>	<a href="#">10.92</a>	<a href="#">4ESO</a>
<a href="#">T297</a>	<a href="#">47 Lennox Street, Moonee Ponds</a>	<a href="#">45 Lennox Street, Moonee Ponds</a> <a href="#">47 Lennox Street, Moonee Ponds</a>	<a href="#">Back garden of property</a>	<a href="#">Quercus robur</a>	<a href="#">7.68</a>	<a href="#">11ESO</a>



MOONEE VALLEY PLANNING SCHEME

Tree Reference No.	Property Address of Significant Tree	Affected Properties	Location of Significant Tree(s)	Significant Tree/Species	Tree Protection Zone (metres)	PS Map No.
<a href="#">T298</a>	<a href="#">13 Tweedside Street, Essendon</a>	<a href="#">13 Tweedside Street, Essendon</a> <a href="#">15 Tweedside Street, Essendon</a>	<a href="#">Front garden of property</a>	<a href="#">Cinnamomum camphora</a>	<a href="#">13.2</a>	<a href="#">11ESO</a>
<a href="#">T299</a>	<a href="#">0 Royal Avenue, Essendon North</a>	<a href="#">0 Royal Avenue, Essendon North</a>	<a href="#">In Vin Jervis reserve</a>	<a href="#">Eucalyptus cladocalyx</a>	<a href="#">11.16</a>	<a href="#">7ESO</a>
<a href="#">T300</a>	<a href="#">162 Rachelle Road, Keilor East</a>	<a href="#">160 Rachelle Road, Keilor East</a> <a href="#">162 Rachelle Road, Keilor East</a> <a href="#">164 Rachelle Road, Keilor East</a>	<a href="#">Back garden of property</a>	<a href="#">Eucalyptus scoparia</a>	<a href="#">12.6</a>	<a href="#">6ESO</a>
<a href="#">T301</a>	<a href="#">504 Pascoe Vale Road, Strathmore</a>	<a href="#">504 Pascoe Vale Road, Strathmore</a>	<a href="#">At side of Red Rooster</a>	<a href="#">Phoenix canariensis</a>	<a href="#">3.5</a>	<a href="#">4ESO</a>
<a href="#">T302</a>	<a href="#">7 Carey Court, Keilor East</a>	<a href="#">7 Carey Court, Keilor East</a> <a href="#">9 Carey Court, Keilor East</a> <a href="#">9 Jeffrey Street, Keilor East</a>	<a href="#">Back garden of property</a>	<a href="#">Corymbia citriodora</a>	<a href="#">8.52</a>	<a href="#">5ESO</a>
<a href="#">T303</a>	<a href="#">49 Raleigh Street, Essendon</a>	<a href="#">94 Fletcher Street, Essendon</a> <a href="#">98 Fletcher Street, Essendon</a> <a href="#">80 Fletcher Street, Essendon</a>	<a href="#">In Penleigh and Essendon Grammar School grounds</a>	<a href="#">Schinus molle</a>	<a href="#">15</a>	<a href="#">12ESO</a>
<a href="#">T304</a>	<a href="#">19 Waverley Street, Essendon</a>	<a href="#">19 Waverley Street, Essendon</a> <a href="#">19 Waverley Street, Essendon</a>	<a href="#">On nature strip</a>	<a href="#">Phoenix canariensis</a>	<a href="#">4</a>	<a href="#">11ESO</a>
<a href="#">T305</a>	<a href="#">10 Susan Court, Keilor East</a>	<a href="#">10 Susan Court, Keilor East</a> <a href="#">10 Susan Court, Keilor East</a> <a href="#">208 Rachelle Road, Keilor East</a>	<a href="#">Back garden of property</a>	<a href="#">Eucalyptus saligna</a>	<a href="#">8.04</a>	<a href="#">6ESO</a>
<a href="#">T306</a>	<a href="#">60 Richardson Street, Essendon</a>	<a href="#">58 Richardson Street, Essendon</a> <a href="#">60 Richardson Street, Essendon</a>	<a href="#">On nature strip</a>	<a href="#">Corymbia maculata</a>	<a href="#">15</a>	<a href="#">7ESO</a>

MOONEE VALLEY PLANNING SCHEME

Tree Reference No.	Property Address of Significant Tree	Affected Properties	Location of Significant Tree(s)	Significant Tree/Species	Tree Protection Zone (metres)	PS Map No.
<a href="#">T307</a>	<a href="#">51 Richardson Street, Essendon</a>	<a href="#">51 Richardson Street, Essendon</a> <a href="#">49 Richardson Street, Essendon</a>	<a href="#">On nature strip</a>	<a href="#">Corymbia maculata</a>	<a href="#">13.92</a>	<a href="#">7ESO</a>
<a href="#">T308</a>	<a href="#">0 Maribyrnong Road, Moonee Ponds</a>	<a href="#">0 Maribyrnong Road, Moonee Ponds</a>	<a href="#">At southern end of Maribyrnong Park</a>	<a href="#">Corymbia maculata</a>	<a href="#">7.56</a>	<a href="#">11ESO</a>
<a href="#">T309</a>	<a href="#">340 Racecourse Road, Flemington</a>	<a href="#">340 Racecourse Road, Flemington</a>	<a href="#">West side of train station</a>	<a href="#">Eucalyptus camaldulensis</a>	<a href="#">15</a>	<a href="#">15ESO</a>
<a href="#">T310</a>	<a href="#">44 Braemar Street, Essendon</a>	<a href="#">42 Braemar Street, Essendon</a> <a href="#">44 Braemar Street, Essendon</a> <a href="#">76 Mccracken Street, Essendon</a>	<a href="#">Front garden of property</a>	<a href="#">Eucalyptus melliodora</a>	<a href="#">10.92</a>	<a href="#">7ESO</a>
<a href="#">T311</a>	<a href="#">17 Drina Street, Strathmore</a>	<a href="#">17 Drina Street, Strathmore</a> <a href="#">19 Drina Street, Strathmore</a> <a href="#">15 Drina Street, Strathmore</a>	<a href="#">Front garden of property</a>	<a href="#">Pinus canariensis</a>	<a href="#">13.2</a>	<a href="#">4ESO</a>
<a href="#">T312</a>	<a href="#">45 Bowes Avenue, Airport West</a>	<a href="#">43 Bowes Avenue, Airport West</a> <a href="#">45 Bowes Avenue, Airport West</a> <a href="#">46 Grange Road, Airport West</a> <a href="#">44 Grange Road, Airport West</a> <a href="#">42 Grange Road, Airport West</a>	<a href="#">Back garden of property</a>	<a href="#">Eucalyptus camaldulensis</a>	<a href="#">12.72</a>	<a href="#">6ESO</a>
<a href="#">T313</a>	<a href="#">3 Myross Avenue, Ascot Vale</a>	<a href="#">2 Angler Parade, Ascot Vale</a> <a href="#">1 Myross Avenue, Ascot Vale</a> <a href="#">3 Myross Avenue, Ascot Vale</a> <a href="#">5 Myross Avenue, Ascot Vale</a>	<a href="#">Back garden of property</a>	<a href="#">Hesperocyparis macrocarpa</a>	<a href="#">15</a>	<a href="#">14ESO</a>
<a href="#">T314</a>	<a href="#">80 Mooltan Street, Travancore</a>	<a href="#">80 Mooltan Street, Travancore</a>	<a href="#">In Travancore Park</a>	<a href="#">Eucalyptus melliodora</a>	<a href="#">10.68</a>	<a href="#">16ESO</a>

MOONEE VALLEY PLANNING SCHEME

Tree Reference No.	Property Address of Significant Tree	Affected Properties	Location of Significant Tree(s)	Significant Tree/Species	Tree Protection Zone (metres)	PS Map No.
<a href="#">T315</a>	<a href="#">19 Orange Grove, Essendon North</a>	<a href="#">19 Orange Grove, Essendon North</a> <a href="#">20 Orange Grove, Essendon North</a> <a href="#">21 Orange Grove, Essendon North</a> <a href="#">22 Orange Grove, Essendon North</a> <a href="#">23 Orange Grove, Essendon North</a> <a href="#">24 Orange Grove, Essendon North</a>	<a href="#">Back garden of property</a>	<a href="#">Schinus molle</a>	<a href="#">15</a>	<a href="#">7ESO</a>
<a href="#">T316</a>	<a href="#">57 Vanberg Road, Essendon</a>	<a href="#">49 Lawson Street, Essendon</a> <a href="#">57 Vanberg Road, Essendon</a>	<a href="#">Back garden of property</a>	<a href="#">Schinus molle</a>	<a href="#">15</a>	<a href="#">12ESO</a>
<a href="#">T317</a>	<a href="#">220 Racecourse Road, Flemington</a>	<a href="#">220 Racecourse Road, Flemington</a> <a href="#">126 Racecourse Road, Flemington</a>	<a href="#">Southern side of Debney Park</a>	<a href="#">Platanus Xacerifolia</a>	<a href="#">12.48</a>	<a href="#">16ESO</a>
<a href="#">T318</a>	<a href="#">14 Aberfeldie Street, Aberfeldie</a>	<a href="#">14 Aberfeldie Street, Aberfeldie</a> <a href="#">35 Combermere Street, Aberfeldie</a> <a href="#">16 Aberfeldie Street, Aberfeldie</a> <a href="#">31 Combermere Street, Aberfeldie</a>	<a href="#">Back garden of property</a>	<a href="#">Corymbia citriodora</a>	<a href="#">11.04</a>	<a href="#">11ESO</a>
<a href="#">T319</a>	<a href="#">136 Lebanon Street, Strathmore</a>	<a href="#">136 Lebanon Street, Strathmore</a> <a href="#">138 Lebanon Street, Strathmore</a>	<a href="#">On the western side of Strathmore Scouts Hall</a>	<a href="#">Eucalyptus camaldulensis</a>	<a href="#">12.12</a>	<a href="#">3ESO</a>
<a href="#">T320</a>	<a href="#">39 Woorite Place, Keilor East</a>	<a href="#">51 Wonganella Drive, Keilor East</a> <a href="#">37 Woorite Place, Keilor East</a> <a href="#">53 Wonganella Drive, Keilor East</a> <a href="#">39 Woorite Place, Keilor East</a> <a href="#">44 Borva Drive, Keilor East</a> <a href="#">42 Borva Drive, Keilor East</a>	<a href="#">Back garden of property</a>	<a href="#">Eucalyptus camaldulensis</a>	<a href="#">14.16</a>	<a href="#">1ESO</a>

MOONEE VALLEY PLANNING SCHEME

Tree Reference No.	Property Address of Significant Tree	Affected Properties	Location of Significant Tree(s)	Significant Tree/Species	Tree Protection Zone (metres)	PS Map No.
<u>T321</u>	<u>61 Bowes Avenue, Airport West</u>	<u>63 Bowes Avenue, Airport West</u> <u>61 Bowes Avenue, Airport West</u>	<u>On nature strip</u>	<u>Angophora costata</u>	<u>9.72</u>	<u>2ESO</u>

MOONEE VALLEY PLANNING SCHEME

Tree Reference No.	Property Address of Significant Tree	Affected Properties	Location of Significant Tree(s)	Significant Tree/Species	Tree Protection Zone (metres)	PS Map No.
<u>T322</u>	<u>46 Marshall Street, Flemington</u>	<u>4 Marshall Street, Flemington</u> <u>66 Marshall Street, Flemington</u> <u>70 Marshall Street, Flemington</u> <u>10 Marshall Street, Flemington</u> <u>69 Edinburgh Street, Flemington</u> <u>26 Marshall Street, Flemington</u> <u>34 Coronet Street, Flemington</u> <u>68 Marshall Street, Flemington</u> <u>15 Marshall Street, Flemington</u> <u>14 Marshall Street, Flemington</u> <u>36 Coronet Street, Flemington</u> <u>18 Marshall Street, Flemington</u> <u>55 Marshall Street, Flemington</u> <u>38 Marshall Street, Flemington</u> <u>34 Marshall Street, Flemington</u> <u>30 Marshall Street, Flemington</u> <u>51 Marshall Street, Flemington</u> <u>22 Marshall Street, Flemington</u> <u>29 Marshall Street, Flemington</u> <u>38 Coronet Street, Flemington</u> <u>42 Marshall Street, Flemington</u> <u>42 Coronet Street, Flemington</u> <u>50 Marshall Street, Flemington</u>	<u>Avenue of trees</u>	<u>Platanus</u> <u>Xacerifolia</u>	<u>10.32</u>	<u>15ESO</u>
ENVIRONMENTAL SIGNIFICANCE OVERLAY - SCHEDULE 2					PAGE 44 OF 63	

MOONEE VALLEY PLANNING SCHEME

Tree Reference No.	Property Address of Significant Tree	Affected Properties	Location of Significant Tree(s)	Significant Tree/Species	Tree Protection Zone (metres)	PS Map No.
<a href="#">T322</a>	<a href="#">46 Marshall Street, Flemington</a>	<a href="#">53 Marshall Street, Flemington</a> <a href="#">17 Marshall Street, Flemington</a> <a href="#">45 Marshall Street, Flemington</a> <a href="#">11 Marshall Street, Flemington</a> <a href="#">46 Marshall Street, Flemington</a> <a href="#">5 Marshall Street, Flemington</a> <a href="#">58 Marshall Street, Flemington</a> <a href="#">21 Marshall Street, Flemington</a> <a href="#">41 Marshall Street, Flemington</a> <a href="#">1 Marshall Street, Flemington</a> <a href="#">25 Marshall Street, Flemington</a> <a href="#">6 Marshall Street Flemington</a> <a href="#">7 Marshall Street, Flemington</a> <a href="#">33 Marshall Street, Flemington</a> <a href="#">37 Marshall Street, Flemington</a> <a href="#">2 Marshall Street, Flemington</a> <a href="#">49 Marshall Street, Flemington</a> <a href="#">57 Marshall Street, Flemington</a> <a href="#">54 Marshall Street, Flemington</a> <a href="#">64 Marshall Street, Flemington</a> <a href="#">9 Marshall Street, Flemington</a> <a href="#">40 Coronet Street, Flemington</a>	<a href="#">Avenue of trees</a>	<a href="#">Platanus Xacerifolia</a>	<a href="#">10.32</a>	<a href="#">15ESO</a>

MOONEE VALLEY PLANNING SCHEME

Tree Reference No.	Property Address of Significant Tree	Affected Properties	Location of Significant Tree(s)	Significant Tree/Species	Tree Protection Zone (metres)	PS Map No.
<a href="#">T323</a>	<a href="#">16 Bulla Road, Essendon</a>	<a href="#">16 Bulla Road, Essendon</a>	<a href="#">Front of childcare centre</a>	<a href="#">Brachychiton populneus</a>	<a href="#">10.08</a>	<a href="#">7ESO</a>
<a href="#">T324</a>	<a href="#">36 Pearl Street, Niddrie</a>	<a href="#">41 Diamond Street, Niddrie</a> <a href="#">39 Diamond Street, Niddrie</a> <a href="#">38 Pearl Street, Niddrie</a> <a href="#">43 Diamond Street, Niddrie</a> <a href="#">36 Pearl Street, Niddrie</a>	<a href="#">Back garden of property</a>	<a href="#">Cinnamomum camphora</a>	<a href="#">11.28</a>	<a href="#">6ESO</a>
<a href="#">T325</a>	<a href="#">26 Kendall Street, Essendon</a>	<a href="#">24 Kendall Street, Essendon</a> <a href="#">26 Kendall Street, Essendon</a> <a href="#">28 Kendall Street, Essendon</a>	<a href="#">Back garden of property</a>	<a href="#">Cinnamomum camphora</a>	<a href="#">10.2</a>	<a href="#">12ESO</a>
<a href="#">T326</a>	<a href="#">56 Holmes Road, Moonee Ponds</a>	<a href="#">56 Holmes Road, Moonee Ponds</a>	<a href="#">Front garden of property</a>	<a href="#">Phoenix canariensis</a>	<a href="#">3.5</a>	<a href="#">12ESO</a>
<a href="#">T327</a>	<a href="#">0 Rachelle Road, Keilor East</a>	<a href="#">0 Rachelle Road, Keilor East</a> <a href="#">29 Mark Street Keilor East</a>	<a href="#">Back of East Keilor Kindergarten</a>	<a href="#">Angophora costata</a>	<a href="#">10.2</a>	<a href="#">6ESO</a>
<a href="#">T328</a>	<a href="#">3 Hurtle Street, Ascot Vale</a>	<a href="#">2 Walter Street Ascot Vale</a> <a href="#">303 Maribymong Road, Ascot Vale</a> <a href="#">3 Hurtle Street Ascot Vale</a> <a href="#">1 Hurtle Street Ascot Vale</a> <a href="#">305 Maribymong Road, Ascot Vale</a> <a href="#">5 Hurtle Street Ascot Vale</a>	<a href="#">Back Garden Of Property</a>	<a href="#">Corymbia citriodora</a>	<a href="#">8.76</a>	<a href="#">11ESO</a>
<a href="#">T329</a>	<a href="#">20 De Havilland Avenue, Strathmore Heights</a>	<a href="#">20 De Havilland Avenue, Strathmore Heights</a>	<a href="#">Front garden of property</a>	<a href="#">Eucalyptus viminalis</a>	<a href="#">14.28</a>	<a href="#">3ESO</a>
<a href="#">T330</a>	<a href="#">21 Beatrice Avenue, Aberfeldie</a>	<a href="#">21 Beatrice Avenue Aberfeldie</a> <a href="#">19 Beatrice Avenue Aberfeldie</a>	<a href="#">Front garden of property</a>	<a href="#">Corymbia citriodora</a>	<a href="#">9.36</a>	<a href="#">10ESO</a>



MOONEE VALLEY PLANNING SCHEME

Tree Reference No.	Property Address of Significant Tree	Affected Properties	Location of Significant Tree(s)	Significant Tree/Species	Tree Protection Zone (metres)	PS Map No.
<a href="#">T331</a>	<a href="#">66 Wilson Street, Moonee Ponds</a>	<a href="#">66 Wilson Street, Moonee Ponds</a> <a href="#">130 Wilson Street, Moonee Ponds</a>	<a href="#">Front garden of property</a>	<a href="#">Waterhousea floribunda</a>	<a href="#">12.36</a>	<a href="#">12ESO</a>
<a href="#">T332</a>	<a href="#">113 Matthews Avenue, Airport West</a>	<a href="#">29 Louis Street Airport West</a> <a href="#">113 Matthews Avenue Airport West</a>	<a href="#">In carpark of Westfield Shopping Centre</a>	<a href="#">Eucalyptus cladocalyx</a>	<a href="#">11.76</a>	<a href="#">2ESO</a>
<a href="#">T333</a>	<a href="#">5 Wyong Street, Keilor East</a>	<a href="#">5 Wyong Street Keilor East</a> <a href="#">3 Wyong Street Keilor East</a> <a href="#">7 Wyong Street Keilor East</a>	<a href="#">Front garden of property</a>	<a href="#">Ulmus glabra 'Lutescens'</a>	<a href="#">10.44</a>	<a href="#">1ESO</a>
<a href="#">T334</a>	<a href="#">0 Moore Road, Airport West</a>	<a href="#">0 Moore Road, Airport West</a> <a href="#">136 Marshall Road, Airport West</a> <a href="#">134 Marshall Road, Airport West</a> <a href="#">132 Marshall Road, Airport West</a>	<a href="#">In vacant land next to fly over for freeway</a>	<a href="#">Eucalyptus globulus</a>	<a href="#">12</a>	<a href="#">2ESO</a>
<a href="#">T335</a>	<a href="#">178 Cashmere Street, Travancore</a>	<a href="#">137 Mooltan Street Travancore</a> <a href="#">141 Mooltan Street Travancore</a> <a href="#">176 Cashmere Street Travancore</a> <a href="#">0 Cashmere Street Travancore</a> <a href="#">178 Cashmere Street Travancore</a> <a href="#">182 Cashmere Street Travancore</a>	<a href="#">Back garden of property</a>	<a href="#">Ulmus glabra 'Lutescens'</a>	<a href="#">10.92</a>	<a href="#">16ESO</a>

MOONEE VALLEY PLANNING SCHEME

Tree Reference No.	Property Address of Significant Tree	Affected Properties	Location of Significant Tree(s)	Significant Tree/Species	Tree Protection Zone (metres)	PS Map No.
<a href="#">T336</a>	<a href="#">18 Ayr Street, Ascot Vale</a>	<a href="#">15 Wigton Street Ascot Vale</a> <a href="#">19 Wigton Street Ascot Vale</a> <a href="#">17 Wigton Street Ascot Vale</a> <a href="#">20 Ayr Street Ascot Vale</a> <a href="#">16 Ayr Street Ascot Vale</a> <a href="#">18 Ayr Street Ascot Vale</a> <a href="#">13 Wigton Street Ascot Vale</a>	<a href="#">Back garden of property</a>	<a href="#">Ulmus glabra</a> <a href="#">'Lutescens'</a>	<a href="#">11.52</a>	<a href="#">15ESO</a>
<a href="#">T337</a>	<a href="#">45 Daisy Street, Essendon</a>	<a href="#">45 Daisy Street Essendon</a> <a href="#">47 Daisy Street Essendon</a>	<a href="#">Back garden of property</a>	<a href="#">Corymbia citriodora</a>	<a href="#">9.84</a>	<a href="#">11ESO</a>
<a href="#">T338</a>	<a href="#">21 Wendora Street, Strathmore</a>	<a href="#">21 Wendora Street, Strathmore</a>	<a href="#">Front garden of property</a>	<a href="#">Corymbia citriodora</a>	<a href="#">7.56</a>	<a href="#">4ESO</a>
<a href="#">T339</a>	<a href="#">65 Holmes Road, Moonee Ponds</a>	<a href="#">63 Holmes Road, Moonee Ponds</a> <a href="#">65 Holmes Road, Moonee Ponds</a>	<a href="#">Front of medical practice</a>	<a href="#">Grevillea robusta</a>	<a href="#">8.4</a>	<a href="#">12ESO</a>
<a href="#">T340</a>	<a href="#">4 Price Street, Essendon</a>	<a href="#">6 Price Street Essendon</a> <a href="#">4 Price Street Essendon</a>	<a href="#">In front garden on northern side</a>	<a href="#">Corymbia maculata</a>	<a href="#">7.92</a>	<a href="#">11ESO</a>
<a href="#">T341</a>	<a href="#">36 Barbara Crescent, Avondale Heights</a>	<a href="#">36 Barbara Crescent, Avondale Heights</a>	<a href="#">Cm of Coral Court and Barbara Crescent</a>	<a href="#">Corymbia maculata</a>	<a href="#">10.56</a>	<a href="#">9ESO</a>

MOONEE VALLEY PLANNING SCHEME

Tree Reference No.	Property Address of Significant Tree	Affected Properties	Location of Significant Tree(s)	Significant Tree/Species	Tree Protection Zone (metres)	PS Map No.
<a href="#">T342</a>	<a href="#">23 Munro Street, Ascot Vale</a>	<a href="#">27 Munro Street Ascot Vale</a> <a href="#">28 Mirams Street Ascot Vale</a> <a href="#">23 Munro Street Ascot Vale</a> <a href="#">25 Munro Street Ascot Vale</a> <a href="#">26 Mirams Street Ascot Vale</a> <a href="#">21 Munro Street Ascot Vale</a> <a href="#">30 Mirams Street Ascot Vale</a>	<a href="#">Back garden of property</a>	<a href="#">Corymbia maculata</a>	<a href="#">13.08</a>	<a href="#">15ESO</a>
<a href="#">T343</a>	<a href="#">49 Loeman Street, Strathmore</a>	<a href="#">No Affected Address</a>	<a href="#">Outside Strathmore Community Hall</a>	<a href="#">Corymbia citriodora</a>	<a href="#">8.86</a>	<a href="#">8ESO</a>
<a href="#">T344</a>	<a href="#">42 Bradshaw Street, Essendon</a>	<a href="#">23 Mary Street Essendon</a> <a href="#">41 Price Street Essendon</a> <a href="#">40 Bradshaw Street Essendon</a> <a href="#">42 Bradshaw Street Essendon</a> <a href="#">25 Mary Street Essendon</a> <a href="#">43 Price Street Essendon</a> <a href="#">27 Mary Street Essendon</a>	<a href="#">Back garden of property</a>	<a href="#">Eucalyptus camaldulensis</a>	<a href="#">15</a>	<a href="#">7ESO</a>
<a href="#">T345</a>	<a href="#">6 Burton Crescent, Ascot Vale</a>	<a href="#">4 Burton Crescent Ascot Vale</a> <a href="#">8 Burton Crescent Ascot Vale</a> <a href="#">6 Burton Crescent Ascot Vale</a>	<a href="#">Back garden of property</a>	<a href="#">Ulmus glabra 'Lutescens'</a>	<a href="#">10.08</a>	<a href="#">15ESO</a>
<a href="#">T346</a>	<a href="#">13 Russell Street, Essendon</a>	<a href="#">No Affected Address</a>	<a href="#">Outside Essendon train station</a>	<a href="#">Phoenix canariensis</a>	<a href="#">3.5</a>	<a href="#">12ESO</a>

MOONEE VALLEY PLANNING SCHEME

Tree Reference No.	Property Address of Significant Tree	Affected Properties	Location of Significant Tree(s)	Significant Tree/Species	Tree Protection Zone (metres)	PS Map No.
<a href="#">T347</a>	<a href="#">29 South Road, Airport West</a>	<a href="#">31 South Road, Airport West</a> <a href="#">27 South Road, Airport West</a> <a href="#">29 South Road, Airport West</a>	<a href="#">On nature strip</a>	<a href="#">Corymbia citriodora</a>	<a href="#">8.16</a>	<a href="#">2ESO</a>
<a href="#">T348</a>	<a href="#">98 Ascot Vale Road, Flemington</a>	<a href="#">98 Ascot Vale Road, Flemington</a>	<a href="#">Front garden of Autism Centre</a>	<a href="#">Cedrus deodara</a>	<a href="#">7.8</a>	<a href="#">15ESO</a>
<a href="#">T349</a>	<a href="#">41 Baroda Street, Travancore</a>	<a href="#">41 Baroda Street, Travancore</a>	<a href="#">Front of St George Anglican Church</a>	<a href="#">Eucalyptus camaldulensis</a>	<a href="#">8.16</a>	<a href="#">15ESO</a>
<a href="#">T350</a>	<a href="#">189 CASHMERE STREET, TRAVANCORE</a>	<a href="#">189 Cashmere Street Travancore</a> <a href="#">183 Cashmere Street Travancore</a>	<a href="#">Front garden of property</a>	<a href="#">Liquidambar styraciflua</a>	<a href="#">8.64</a>	<a href="#">15ESO</a>
<a href="#">T351</a>	<a href="#">73 Fenton Street, Ascot Vale</a>	<a href="#">75 Fenton Street Ascot Vale</a> <a href="#">28 Brisbane Street Ascot Vale</a> <a href="#">30 Brisbane Street Ascot Vale</a> <a href="#">71 Fenton Street Ascot Vale</a> <a href="#">0 Fenton Street Ascot Vale</a>	<a href="#">Back garden of property</a>	<a href="#">Araucaria heterophylla</a>	<a href="#">8.64</a>	<a href="#">12ESO</a>
<a href="#">T352</a>	<a href="#">140 Ascot Vale Road, Flemington</a>	<a href="#">140 Ascot Vale Road, Flemington</a> <a href="#">109 Canterbury Street Flemington</a>	<a href="#">Front of flats</a>	<a href="#">Ulmus procera</a>	<a href="#">10.32</a>	<a href="#">15ESO</a>
<a href="#">T353</a>	<a href="#">59 Dunlop Avenue, Ascot Vale</a>	<a href="#">57 Dunlop Avenue Ascot Vale</a> <a href="#">59 Dunlop Avenue Ascot Vale</a>	<a href="#">Front garden of property</a>	<a href="#">Araucaria heterophylla</a>	<a href="#">8.16</a>	<a href="#">15ESO</a>
<a href="#">T354</a>	<a href="#">61 Churchill Avenue, Ascot Vale</a>	<a href="#">61 Churchill Avenue, Ascot Vale</a>	<a href="#">Front of Public housing flats</a>	<a href="#">Quercus robur</a>	<a href="#">9.48</a>	<a href="#">15ESO</a>
<a href="#">T355</a>	<a href="#">24 Woods Street, Ascot Vale</a>	<a href="#">No affected address</a>	<a href="#">Front of Riverside Golf Club</a>	<a href="#">Phoenix canariensis</a>	<a href="#">3.5</a>	<a href="#">14ESO</a>

MOONEE VALLEY PLANNING SCHEME

Tree Reference No.	Property Address of Significant Tree	Affected Properties	Location of Significant Tree(s)	Significant Tree/Species	Tree Protection Zone (metres)	PS Map No.
<a href="#">T356</a>	<a href="#">2 Woods Street, Ascot Vale</a>	<a href="#">2 Woods Street, Ascot Vale</a>	<a href="#">Front garden of property</a>	<a href="#">Corymbia citriodora</a>	<a href="#">12.36</a>	<a href="#">11ESO</a>
<a href="#">T357</a>	<a href="#">11 Clarks Road, Keilor East</a>	<a href="#">11 Clarks Road, Keilor East</a>	<a href="#">Front garden of property</a>	<a href="#">Corymbia maculata</a>	<a href="#">10.2</a>	<a href="#">6ESO</a>
<a href="#">T358</a>	<a href="#">3 Nicola Court, Keilor East</a>	<a href="#">1 Nicola Court Keilor East</a> <a href="#">3 Nicola Court Keilor East</a> <a href="#">5 Nicola Court Keilor East</a>	<a href="#">Back garden of property</a>	<a href="#">Eucalyptus camaldulensis</a>	<a href="#">14.4</a>	<a href="#">6ESO</a>
<a href="#">T359</a>	<a href="#">14 Hutchison Street, Niddrie</a>	<a href="#">12 Hutchison Street Niddrie</a> <a href="#">1 Hamilton Street Niddrie</a> <a href="#">19 Hamilton Street Niddrie</a> <a href="#">14 Hutchison Street Niddrie</a>	<a href="#">Back garden of property</a> _____	<a href="#">Quercus robur</a>	<a href="#">9.12</a>	<a href="#">6ESO</a>
<a href="#">T360</a>	<a href="#">9 Hamilton Street, Niddrie</a>	<a href="#">11 Hamilton Street Niddrie</a> <a href="#">4 Hutchison Street Niddrie</a> <a href="#">9 Hamilton Street Niddrie</a> <a href="#">6 Hutchison Street Niddrie</a>	<a href="#">Back garden of property</a>	<a href="#">Quercus robur</a>	<a href="#">9</a>	<a href="#">6ESO</a>
<a href="#">T361</a>	<a href="#">27 View Street, Essendon West</a>	<a href="#">25 View Street Essendon West</a> <a href="#">27 View Street Essendon West</a> <a href="#">29 View Street Essendon West</a>	<a href="#">Front garden of property</a>	<a href="#">Ulmus glabra 'Lutescens'</a>	<a href="#">12.48</a>	<a href="#">10ESO</a>
<a href="#">T362</a>	<a href="#">2 Hamlyn Street, Aberfeldie</a>	<a href="#">2 Hamlyn Street Aberfeldie</a> <a href="#">26 Aberdeen Street Aberfeldie</a>	<a href="#">On nature strip</a>	<a href="#">Quercus robur</a>	<a href="#">10.08</a>	<a href="#">11ESO</a>
<a href="#">T363</a>	<a href="#">2 Hamlyn Street, Aberfeldie</a>	<a href="#">4 Hamlyn Street Aberfeldie</a> <a href="#">2 Hamlyn Street Aberfeldie</a>	<a href="#">Front garden of property</a>	<a href="#">Liquidambar styraciflua</a>	<a href="#">10.2</a>	<a href="#">11ESO</a>

MOONEE VALLEY PLANNING SCHEME

Tree Reference No.	Property Address of Significant Tree	Affected Properties	Location of Significant Tree(s)	Significant Tree/Species	Tree Protection Zone (metres)	PS Map No.
<a href="#">T364</a>	<a href="#">24 Aberdeen Street, Aberfeldie</a>	<a href="#">26 Aberdeen Street Aberfeldie</a> <a href="#">24 Aberdeen Street Aberfeldie</a> <a href="#">22 Aberdeen Street Aberfeldie</a>	<a href="#">Back garden of property</a>	<a href="#">Ulmus glabra</a> <a href="#">'Lutescens'</a>	<a href="#">11.04</a>	<a href="#">11ESO</a>
<a href="#">T365</a>	<a href="#">46 Combermere Street, Aberfeldie</a>	<a href="#">43 St Kinnord Street Aberfeldie</a> <a href="#">45 St Kinnord Street Aberfeldie</a> <a href="#">44 Combermere Street Aberfeldie</a> <a href="#">48 Combermere Street Aberfeldie</a> <a href="#">41 St Kinnord Street Aberfeldie</a> <a href="#">46 Combermere Street Aberfeldie</a>	<a href="#">Back garden of property</a>	<a href="#">Quercus robur</a>	<a href="#">13.44</a>	<a href="#">11ESO</a>
<a href="#">T366</a>	<a href="#">1 Cooper Street, Essendon</a>	<a href="#">1 Cooper Street Essendon</a> <a href="#">322 Buckley Street Essendon</a>	<a href="#">Front garden of property</a>	<a href="#">Hesperocyparis macrocarpa</a>	<a href="#">15</a>	<a href="#">11ESO</a>
<a href="#">T367</a>	<a href="#">34 Roberts Road, Airport West</a>	<a href="#">34 Roberts Road, Airport West</a>	<a href="#">Front of St Christopher's Parish</a>	<a href="#">Hesperocyparis macrocarpa</a>	<a href="#">15</a>	<a href="#">2ESO</a>
<a href="#">T368</a>	<a href="#">5 Vickers Avenue, Strathmore</a>	<a href="#">7 Vickers Avenue Strathmore Heights</a> <a href="#">5 Vickers Avenue Strathmore Heights</a>	<a href="#">Front garden of property</a>	<a href="#">Fraxinus angustifolia</a> <a href="#">'Raywood'</a>	<a href="#">10.92</a>	<a href="#">3ESO</a>
<a href="#">T369</a>	<a href="#">24 Strathaird Street, Strathmore</a>	<a href="#">24 Strathaird Street Strathmore</a>	<a href="#">Front garden of property</a>	<a href="#">Corymbia citriodora</a>	<a href="#">8.16</a>	<a href="#">3ESO</a>
<a href="#">T370</a>	<a href="#">31 Woolart Street, Strathmore</a>	<a href="#">31 Woolart Street Strathmore</a>	<a href="#">Front garden of property</a>	<a href="#">Cedrus atlantica</a> <a href="#">'Glauc'</a>	<a href="#">10.56</a>	<a href="#">3ESO</a>
<a href="#">T371</a>	<a href="#">17 Woolart Street, Strathmore</a>	<a href="#">17 Woolart Street Strathmore</a>	<a href="#">Front garden of property</a>	<a href="#">Araucaria heterophylla</a>	<a href="#">6.36</a>	<a href="#">3ESO</a>

MOONEE VALLEY PLANNING SCHEME

Tree Reference No.	Property Address of Significant Tree	Affected Properties	Location of Significant Tree(s)	Significant Tree/Species	Tree Protection Zone (metres)	PS Map No.
<a href="#">T372</a>	<a href="#">158 Lebanon Street, Strathmore</a>	<a href="#">156 Lebanon Street Strathmore</a> <a href="#">158 Lebanon Street Strathmore</a>	<a href="#">Front garden of property</a>	<a href="#">Corymbia citriodora</a>	<a href="#">8.4</a>	<a href="#">3ESO</a>
<a href="#">T373</a>	<a href="#">21 Lebanon Street, Strathmore</a>	<a href="#">19 Lebanon Street Strathmore</a> <a href="#">21 Lebanon Street Strathmore</a> <a href="#">25 Drina Street Strathmore</a>	<a href="#">Back garden of property</a>	<a href="#">Corymbia citriodora</a>	<a href="#">8.16</a>	<a href="#">4ESO</a>
<a href="#">T374</a>	<a href="#">46 Wallace Crescent, Strathmore</a>	<a href="#">No Affected Address</a>	<a href="#">Adjacent to freeway</a>	<a href="#">Cupressus torulosa</a>	<a href="#">4.8</a>	<a href="#">8ESO</a>
<a href="#">T375</a>	<a href="#">41 Bournian Avenue, Strathmore</a>	<a href="#">41 Bournian Avenue, Strathmore</a>	<a href="#">Front garden close to road</a>	<a href="#">Angophora costata</a>	<a href="#">9.72</a>	<a href="#">8ESO</a>
<a href="#">T376</a>	<a href="#">37 Bournian Avenue, Strathmore</a>	<a href="#">37 Bournian Avenue, Strathmore</a>	<a href="#">Front garden of property</a>	<a href="#">Eucalyptus mannifera</a>	<a href="#">10.8</a>	<a href="#">8ESO</a>
<a href="#">T377</a>	<a href="#">225 Napier Street, Strathmore</a>	<a href="#">225 Napier Street, Strathmore</a>	<a href="#">Northern end of Napier Park</a>	<a href="#">Eucalyptus camaldulensis</a>	<a href="#">15</a>	<a href="#">8ESO</a>
<a href="#">T378</a>	<a href="#">225 Napier Street, Strathmore</a>	<a href="#">225 Napier Street, Strathmore</a>	<a href="#">Northern end of Napier Park</a>	<a href="#">Eucalyptus camaldulensis</a>	<a href="#">15</a>	<a href="#">8ESO</a>
<a href="#">T379</a>	<a href="#">225 Napier Street, Strathmore</a>	<a href="#">225 Napier Street, Strathmore</a>	<a href="#">Napier Park, Crn Glenbervie and Napier St.</a>	<a href="#">Eucalyptus melliodora</a>	<a href="#">10.2</a>	<a href="#">8ESO</a>
<a href="#">T380</a>	<a href="#">218 Napier Street, Strathmore</a>	<a href="#">225 Napier Street, Strathmore</a> <a href="#">218 Napier Street, Strathmore</a> <a href="#">7 Madel Avenue Strathmore</a> <a href="#">5 Madel Avenue Strathmore</a>	<a href="#">Back garden of property</a>	<a href="#">Quercus palustris</a>	<a href="#">9.6</a>	<a href="#">8ESO</a>
<a href="#">T381</a>	<a href="#">225 Napier Street, Strathmore</a>	<a href="#">225 Napier Street, Strathmore</a>	<a href="#">Northern end of Napier Park</a>	<a href="#">Eucalyptus camaldulensis</a>	<a href="#">15</a>	<a href="#">8ESO</a>

MOONEE VALLEY PLANNING SCHEME

Tree Reference No.	Property Address of Significant Tree	Affected Properties	Location of Significant Tree(s)	Significant Tree/Species	Tree Protection Zone (metres)	PS Map No.
<a href="#">T382</a>	<a href="#">27 Kalimna Street, Essendon</a>	<a href="#">29 Kalimna Street Essendon</a> <a href="#">38 Peterleigh Grove Essendon</a> <a href="#">27 Kalimna Street Essendon</a> <a href="#">36 Peterleigh Grove Essendon</a> <a href="#">34 Peterleigh Grove Essendon</a>	<a href="#">Back garden of property</a>	<a href="#">Schinus molle</a>	<a href="#">15</a>	<a href="#">8ESO</a>
<a href="#">T383</a>	<a href="#">13 Kalimna Street, Essendon</a>	<a href="#">13 Kalimna Street, Essendon</a>	<a href="#">Front garden of property</a>	<a href="#">Ulmus parvifolia</a>	<a href="#">8.16</a>	<a href="#">8ESO</a>
<a href="#">T384</a>	<a href="#">12 Brewster Street, Essendon</a>	<a href="#">14 Brewster Street Essendon</a> <a href="#">12 Brewster Street Essendon</a>	<a href="#">Front garden of property</a>	<a href="#">Liquidambar styraciflua</a>	<a href="#">8.52</a>	<a href="#">8ESO</a>
<a href="#">T385</a>	<a href="#">46 Hoddle Street, Essendon</a>	<a href="#">48 Hoddle Street Essendon</a> <a href="#">46 Hoddle Street Essendon</a> <a href="#">245 Pascoe Vale Road, Essendon</a> <a href="#">247 Pascoe Vale Road, Essendon</a> <a href="#">44 Hoddle Street Essendon</a>	<a href="#">Back garden of property</a>	<a href="#">Angophora floribunda</a>	<a href="#">10.2</a>	<a href="#">8ESO</a>
<a href="#">T386</a>	<a href="#">24 Nicholson Street, Essendon</a>	<a href="#">24 Nicholson Street, Essendon</a>	<a href="#">In front garden of block of flats</a>	<a href="#">Cupressus cashmeriana</a>	<a href="#">5.64</a>	<a href="#">12ESO</a>
<a href="#">T387</a>	<a href="#">14 Ardoch Street, Essendon</a>	<a href="#">16 Ardoch Street Essendon</a> <a href="#">14 Ardoch Street Essendon</a>	<a href="#">Front garden of property</a>	<a href="#">Liquidambar styraciflua</a>	<a href="#">7.44</a>	<a href="#">8ESO</a>
<a href="#">T388</a>	<a href="#">19 Salmon Avenue, Essendon</a>	<a href="#">21 Salmon Avenue Essendon</a> <a href="#">19 Salmon Avenue Essendon</a> <a href="#">19 Salmon Avenue Essendon</a>	<a href="#">On northern side of Salmon Reserve</a>	<a href="#">Eucalyptus cladocalyx</a>	<a href="#">15</a>	<a href="#">8ESO</a>
<a href="#">T389</a>	<a href="#">19 Salmon Avenue, Essendon</a>	<a href="#">19 Salmon Avenue, Essendon</a>	<a href="#">Salmon Reserve</a>	<a href="#">Eucalyptus cladocalyx</a>	<a href="#">15</a>	<a href="#">8ESO</a>



MOONEE VALLEY PLANNING SCHEME

Tree Reference No.	Property Address of Significant Tree	Affected Properties	Location of Significant Tree(s)	Significant Tree/Species	Tree Protection Zone (metres)	PS Map No.
<a href="#">T390</a>	<a href="#">43 Roxburgh Street, Ascot Vale</a>	<a href="#">0 Roxburgh Street Ascot Vale</a> <a href="#">43 Roxburgh Street Ascot Vale</a> <a href="#">41 Roxburgh Street Ascot Vale</a>	<a href="#">Front of block of flats</a>	<a href="#">Araucaria heterophylla</a>	<a href="#">8.88</a>	<a href="#">15ESO</a>
<a href="#">T391</a>	<a href="#">9 Lorne Street, Moonee Ponds</a>	<a href="#">9 Lorne Street Moonee Ponds</a> <a href="#">11 Lorne Street Moonee Ponds</a>	<a href="#">On nature strip</a>	<a href="#">Corymbia citriodora</a>	<a href="#">8.88</a>	<a href="#">12ESO</a>
<a href="#">T392</a>	<a href="#">20 Mantell Street, Moonee Ponds</a>	<a href="#">20 Mantell Street Moonee Ponds</a> <a href="#">18 Mantell Street Moonee Ponds</a> <a href="#">22 Mantell Street Moonee Ponds</a> <a href="#">0 Mantell Street Moonee Ponds</a>	<a href="#">Front of block of flats</a>	<a href="#">Brachychiton populneus</a>	<a href="#">12.48</a>	<a href="#">12ESO</a>
<a href="#">T393</a>	<a href="#">32 Mantell Street, Moonee Ponds</a>	<a href="#">32 Mantell Street, Moonee Ponds</a>	<a href="#">Front garden of property</a>	<a href="#">Araucaria cunninghamii</a>	<a href="#">7.8</a>	<a href="#">12ESO</a>
<a href="#">T394</a>	<a href="#">5 Ardmillan Road, Moonee Ponds</a>	<a href="#">5 Ardmillan Road, Moonee Ponds</a> <a href="#">3 Ardmillan Road, Moonee Ponds</a>	<a href="#">Front garden of property</a>	<a href="#">Liquidambar styraciflua</a>	<a href="#">9</a>	<a href="#">12ESO</a>
<a href="#">T395</a>	<a href="#">118 Eglinton Street, Moonee Ponds</a>	<a href="#">118 Eglinton Street, Moonee Ponds</a>	<a href="#">Grounds of Moonee Ponds West Primary School</a>	<a href="#">Schinus molle</a>	<a href="#">14.76</a>	<a href="#">11ESO</a>
<a href="#">T396</a>	<a href="#">198 The Parade, Ascot Vale</a>	<a href="#">200 The Parade, Ascot Vale</a> <a href="#">198 The Parade, Ascot Vale</a> <a href="#">196 The Parade, Ascot Vale</a> <a href="#">239 Maribyrnong Road, Ascot Vale</a> <a href="#">243 Maribyrnong Road, Ascot Vale</a>	<a href="#">Back garden of property</a>	<a href="#">Eucalyptus botryoides</a>	<a href="#">9</a>	<a href="#">11ESO</a>
<a href="#">T397</a>	<a href="#">0 Maribyrnong Road, Moonee Ponds</a>	<a href="#">0 Maribyrnong Road, Moonee Ponds</a>	<a href="#">Eastern side of Maribyrnong Park</a>	<a href="#">Pinus canariensis</a>	<a href="#">9.36</a>	<a href="#">11ESO</a>

MOONEE VALLEY PLANNING SCHEME

Tree Reference No.	Property Address of Significant Tree	Affected Properties	Location of Significant Tree(s)	Significant Tree/Species	Tree Protection Zone (metres)	PS Map No.
<a href="#">T398</a>	<a href="#">0 Maribyrnong Road, Moonee Ponds</a>	<a href="#">0 Maribyrnong Road, Moonee Ponds</a>	<a href="#">On the southern side of Maribyrnong Park</a>	<a href="#">Pinus canariensis</a>	<a href="#">9.48</a>	<a href="#">11ESO</a>
<a href="#">T399</a>	<a href="#">0 Maribyrnong Road, Moonee Ponds</a>	<a href="#">0 Maribyrnong Road, Moonee Ponds</a>	<a href="#">Towards the southern end of Maribyrnong Park</a>	<a href="#">Washingtonia robusta</a>	<a href="#">2.5</a>	<a href="#">11ESO</a>
<a href="#">T400</a>	<a href="#">8 Morgan Street Aberfeldie</a>	<a href="#">8 Morgan Street Aberfeldie</a> <a href="#">6 Morgan Street Aberfeldie</a>	<a href="#">Front garden of property</a>	<a href="#">Quercus canariensis</a>	<a href="#">13.92</a>	<a href="#">11ESO</a>
<a href="#">T401</a>	<a href="#">7 Morgan Street Aberfeldie</a>	<a href="#">7 Morgan Street Aberfeldie</a>	<a href="#">Front garden of property</a>	<a href="#">Liquidambar styraciflua</a>	<a href="#">9.96</a>	<a href="#">11ESO</a>
<a href="#">T402</a>	<a href="#">18 Aberfeldie Street, Aberfeldie</a>	<a href="#">18 Aberfeldie Street, Aberfeldie</a>	<a href="#">Back garden on western Side</a>	<a href="#">Phoenix canariensis</a>	<a href="#">3.5</a>	<a href="#">11ESO</a>
<a href="#">T403</a>	<a href="#">33 Forrester Street, Essendon</a>	<a href="#">33 Forrester Street, Essendon</a>	<a href="#">Front garden of property</a>	<a href="#">Hesperocyparis macrocarpa</a>	<a href="#">15</a>	<a href="#">11ESO</a>
<a href="#">T404</a>	<a href="#">32 Woolley Street, Essendon</a>	<a href="#">30 Woolley Street Essendon</a> <a href="#">13 Jacka Street Essendon</a> <a href="#">32 Woolley Street Essendon</a> <a href="#">11 Jacka Street Essendon</a>	<a href="#">Back garden of property</a>	<a href="#">Quercus robur</a>	<a href="#">9</a>	<a href="#">07ESO</a>
<a href="#">T405</a>	<a href="#">37 Lincoln Road, Essendon</a>	<a href="#">37 Lincoln Road, Essendon</a>	<a href="#">Front garden of property</a>	<a href="#">Corymbia citriodora</a>	<a href="#">6.72</a>	<a href="#">11ESO</a>

MOONEE VALLEY PLANNING SCHEME

Tree Reference No.	Property Address of Significant Tree	Affected Properties	Location of Significant Tree(s)	Significant Tree/Species	Tree Protection Zone (metres)	PS Map No.
<a href="#">T406</a>	<a href="#">89 Park Street, Moonee Ponds</a>	<a href="#">91 Park Street Moonee Ponds</a> <a href="#">89 Park Street Moonee Ponds</a>	<a href="#">In school grounds on Park Street side</a>	<a href="#">Corymbia citriodora</a>	<a href="#">8.76</a>	<a href="#">11ESO</a>
<a href="#">T407</a>	<a href="#">81 Park Street, Moonee Ponds</a>	<a href="#">87 Park Street Moonee Ponds</a> <a href="#">81 Park Street Moonee Ponds</a>	<a href="#">Penleigh Grammar School Park Street entrance</a>	<a href="#">Araucaria cunninghamii</a>	<a href="#">9.24</a>	<a href="#">12ESO</a>
<a href="#">T408</a>	<a href="#">54 Park Street, Moonee Ponds</a>	<a href="#">52 Park Street Moonee Ponds</a> <a href="#">54 Park Street Moonee Ponds</a>	<a href="#">Front garden of property</a>	<a href="#">Brachychiton populneus</a>	<a href="#">8.64</a>	<a href="#">12ESO</a>
<a href="#">T409</a>	<a href="#">54 Park Street, Moonee Ponds</a>	<a href="#">54 Park Street Moonee Ponds</a> <a href="#">1 Inglebrae Court Essendon</a>	<a href="#">At western side of property</a>	<a href="#">Quercus palustris</a>	<a href="#">10.08</a>	<a href="#">12ESO</a>
<a href="#">T410</a>	<a href="#">12 Grosvenor Street, Moonee Ponds</a>	<a href="#">12 Grosvenor Street, Moonee Ponds</a>	<a href="#">Front garden of property</a>	<a href="#">Grevillea robusta</a>	<a href="#">9.72</a>	<a href="#">12ESO</a>
<a href="#">T411</a>	<a href="#">12 Grosvenor Street, Moonee Ponds</a>	<a href="#">6 Grosvenor Street Moonee Ponds</a> <a href="#">12 Grosvenor Street, Moonee Ponds</a>	<a href="#">Back garden of property</a>	<a href="#">Araucaria heterophylla</a>	<a href="#">9.84</a>	<a href="#">12ESO</a>
<a href="#">T412</a>	<a href="#">69 Scott Street, Moonee Ponds</a>	<a href="#">69 Scott Street Moonee Ponds</a> <a href="#">71 Scott Street Moonee Ponds</a>	<a href="#">Back garden of property</a>	<a href="#">Corymbia citriodora</a>	<a href="#">8.52</a>	<a href="#">11ESO</a>
<a href="#">T413</a>	<a href="#">28 Derby Street, Moonee Ponds</a>	<a href="#">28 Derby Street Moonee Ponds</a> <a href="#">30 Derby Street Moonee Ponds</a>	<a href="#">Back garden of property</a>	<a href="#">Jacaranda mimosifolia</a>	<a href="#">9</a>	<a href="#">12ESO</a>
<a href="#">T414</a>	<a href="#">47 Lennox Street, Moonee Ponds</a>	<a href="#">47 Lennox Street, Moonee Ponds</a>	<a href="#">Front garden of property</a>	<a href="#">Corymbia maculata</a>	<a href="#">6.48</a>	<a href="#">11ESO</a>
<a href="#">T415</a>	<a href="#">10 Orford Street, Moonee Ponds</a>	<a href="#">10 Orford Street, Moonee Ponds</a>	<a href="#">Front garden of property</a>	<a href="#">Phoenix canariensis</a>	<a href="#">4</a>	<a href="#">11ESO</a>

MOONEE VALLEY PLANNING SCHEME

Tree Reference No.	Property Address of Significant Tree	Affected Properties	Location of Significant Tree(s)	Significant Tree/Species	Tree Protection Zone (metres)	PS Map No.
<a href="#">T416</a>	<a href="#">2 Canning Street, Avondale Heights</a>	<a href="#">2 Canning Street, Avondale Heights</a>	<a href="#">On Maribyrnong River bank</a>	<a href="#">Schinus molle</a>	<a href="#">15</a>	<a href="#">10ESO</a>
<a href="#">T417</a>	<a href="#">2 Canning Street, Avondale Heights</a>	<a href="#">2 Canning Street, Avondale Heights</a>	<a href="#">On Maribyrnong River bank</a>	<a href="#">Schinus molle</a>	<a href="#">15</a>	<a href="#">10ESO</a>
<a href="#">T418</a>	<a href="#">2 Canning Street, Avondale Heights</a>	<a href="#">2 Canning Street, Avondale Heights</a>	<a href="#">On Maribyrnong River bank</a>	<a href="#">Eucalyptus camaldulensis</a>	<a href="#">15</a>	<a href="#">10ESO</a>
<a href="#">T419</a>	<a href="#">28 Riverview Street, Avondale Heights</a>	<a href="#">30 Riverview Street Avondale Heights</a> <a href="#">2 Riverview Street Avondale Heights</a> <a href="#">28 Riverview Street Avondale Heights</a>	<a href="#">Back garden of property</a>	<a href="#">Pinus radiata</a>	<a href="#">12.12</a>	<a href="#">10ESO</a>
<a href="#">T420</a>	<a href="#">71 Mccracken Street, Essendon</a>	<a href="#">69 Mccracken Street Essendon</a> <a href="#">71 Mccracken Street Essendon</a>	<a href="#">Front garden of property</a>	<a href="#">Cupressus torulosa</a>	<a href="#">11.28</a>	<a href="#">7ESO</a>
<a href="#">T421</a>	<a href="#">112 Keilor Road, Essendon North</a>	<a href="#">112 Keilor Road, Essendon North</a>	<a href="#">Eastern side of Essendon North Primary School</a>	<a href="#">Cedrus deodara</a>	<a href="#">9.36</a>	<a href="#">7ESO</a>
<a href="#">T422</a>	<a href="#">15 Holyrood Avenue, Strathmore</a>	<a href="#">13 Holyrood Avenue Strathmore</a> <a href="#">14 Cranwell Avenue Strathmore</a> <a href="#">17 Holyrood Avenue Strathmore</a> <a href="#">15 Holyrood Avenue Strathmore</a> <a href="#">16 Cranwell Avenue Strathmore</a>	<a href="#">Back garden of property</a>	<a href="#">Ulmus glabra 'Lutescens'</a>	<a href="#">7.32</a>	<a href="#">7ESO</a>
<a href="#">T423</a>	<a href="#">141 Woodland Street, Essendon</a>	<a href="#">141 Woodland Street Essendon</a> <a href="#">39 Warner Street Essendon</a> <a href="#">37 Warner Street Essendon</a>	<a href="#">On the eastern side of Woodlands Park</a>	<a href="#">Schinus molle</a>	<a href="#">15</a>	<a href="#">7ESO</a>

MOONEE VALLEY PLANNING SCHEME

Tree Reference No.	Property Address of Significant Tree	Affected Properties	Location of Significant Tree(s)	Significant Tree/Species	Tree Protection Zone (metres)	PS Map No.
<a href="#">T424</a>	<a href="#">141 Woodland Street, Essendon</a>	<a href="#">141 Woodland Street Essendon</a>	<a href="#">Eastern side of Woodlands Park</a>	<a href="#">Hesperocyparis macrocarpa</a>	<a href="#">12.12</a>	<a href="#">7ESO</a>
<a href="#">T425</a>	<a href="#">141 Woodland Street, Essendon</a>	<a href="#">141 Woodland Street Essendon</a> <a href="#">1148 Mt Alexander Road, Essendon</a> <a href="#">1154 Mt Alexander Road, Essendon</a> <a href="#">141 Woodland Street Essendon</a>	<a href="#">In south west corner of Woodlands Park</a>	<a href="#">Schinus molle</a>	<a href="#">15</a>	<a href="#">7ESO</a>
<a href="#">T426</a>	<a href="#">2 Orange Grove, Essendon North</a>	<a href="#">2 Orange Grove Essendon North</a> <a href="#">49 Bulla Road, Essendon North</a>	<a href="#">Back garden of property</a>	<a href="#">Acer palmatum</a>	<a href="#">5.52</a>	<a href="#">7ESO</a>
<a href="#">T427</a>	<a href="#">14 Orange Grove, Essendon North</a>	<a href="#">12 Orange Grove Essendon North</a> <a href="#">16 Orange Grove Essendon North</a> <a href="#">14 Orange Grove Essendon North</a>	<a href="#">Back garden of property</a>	<a href="#">Quercus robur</a>	<a href="#">11.28</a>	<a href="#">7ESO</a>
<a href="#">T428</a>	<a href="#">68 Lincoln Road, Essendon</a>	<a href="#">68 Lincoln Road, Essendon</a>	<a href="#">At the northern end of Lincoln Park</a>	<a href="#">Eucalyptus cladocalyx</a>	<a href="#">11.64</a>	<a href="#">7ESO</a>
<a href="#">T429</a>	<a href="#">68 Lincoln Road, Essendon</a>	<a href="#">68 Lincoln Road, Essendon</a>	<a href="#">Northern end of Lincoln Park</a>	<a href="#">Pinus radiata</a>	<a href="#">10.56</a>	<a href="#">7ESO</a>
<a href="#">T430</a>	<a href="#">19 Salmon Avenue, Essendon</a>	<a href="#">19 Salmon Avenue Essendon</a> <a href="#">211 Napier Street Essendon</a>	<a href="#">Salmon Reserve Napier Street End</a>	<a href="#">Eucalyptus cladocalyx</a>	<a href="#">10.2</a>	<a href="#">8ESO</a>
<a href="#">T431</a>	<a href="#">22 Magdala Avenue, Strathmore</a>	<a href="#">22 Magdala Avenue Strathmore</a> <a href="#">20 Magdala Avenue Strathmore</a>	<a href="#">Front garden of property</a>	<a href="#">Quercus canariensis</a>	<a href="#">10.92</a>	<a href="#">7ESO</a>
<a href="#">T432</a>	<a href="#">6 Madel Avenue, Strathmore</a>	<a href="#">8 Madel Avenue Strathmore</a> <a href="#">6 Madel Avenue Strathmore</a>	<a href="#">Front garden of property</a>	<a href="#">Araucaria heterophylla</a>	<a href="#">7.8</a>	<a href="#">8ESO</a>
<a href="#">T433</a>	<a href="#">45 Woodland Street, Essendon</a>	<a href="#">45 Woodland Street, Essendon</a>	<a href="#">In the grounds of St Columban's Mission</a>	<a href="#">Photinia serratifolia</a>	<a href="#">12</a>	<a href="#">8ESO</a>

MOONEE VALLEY PLANNING SCHEME

Tree Reference No.	Property Address of Significant Tree	Affected Properties	Location of Significant Tree(s)	Significant Tree/Species	Tree Protection Zone (metres)	PS Map No.
<a href="#">T434</a>	<a href="#">45 Woodland Street, Essendon</a>	<a href="#">45 Woodland Street, Essendon</a>	<a href="#">In the grounds of St Columban's Mission</a>	<a href="#">Cedrus deodara</a>	<a href="#">15</a>	<a href="#">8ESO</a>
<a href="#">T435</a>	<a href="#">45 Woodland Street, Essendon</a>		<a href="#">In the grounds of St Columban's Mission</a>	<a href="#">Cedrus deodara</a>	<a href="#">13.8</a>	<a href="#">8ESO</a>
<a href="#">T436</a>	<a href="#">2 Government Road, Essendon</a>	<a href="#">1 Moreland Road, Essendon</a> <a href="#">2 Government Road, Essendon</a>	<a href="#">On Moonee Ponds Creek bank</a>	<a href="#">Salix babylonica</a>	<a href="#">11.28</a>	<a href="#">8ESO</a>
<a href="#">T437</a>	<a href="#">2 Moreland Road, Essendon</a>	<a href="#">2 Moreland Road, Essendon</a>	<a href="#">On Moonee Ponds Creek bank</a>	<a href="#">Eucalyptus botryoides</a>	<a href="#">15</a>	<a href="#">8ESO</a>
<a href="#">T438</a>	<a href="#">94 Tennyson Street, Essendon</a>	<a href="#">94 Tennyson Street Essendon</a>	<a href="#">Adjacent to Lawson Street</a>	<a href="#">Populus nigra 'Italica'</a>	<a href="#">9.6</a>	<a href="#">12ESO</a>
<a href="#">T439</a>	<a href="#">40 Robinson Street, Moonee Ponds</a>	<a href="#">69 Buckley Street Moonee Ponds</a> <a href="#">42 Robinson Street Moonee Ponds</a> <a href="#">38 Robinson Street Moonee Ponds</a> <a href="#">40 Robinson Street Moonee Ponds</a>	<a href="#">Front garden of property</a>	<a href="#">Populus nigra 'Italica'</a>	<a href="#">9</a>	<a href="#">12ESO</a>
<a href="#">T440</a>	<a href="#">22 Robinson Street, Moonee Ponds</a>	<a href="#">22 Robinson Street, Moonee Ponds</a>	<a href="#">Front garden of property</a>	<a href="#">Quercus palustris</a>	<a href="#">8.28</a>	<a href="#">12ESO</a>
<a href="#">T441</a>	<a href="#">40 Montague Street, Moonee Ponds</a>	<a href="#">40 Montague Street, Moonee Ponds</a>	<a href="#">Back garden of property</a>	<a href="#">Schinus molle</a>	<a href="#">14.52</a>	<a href="#">12ESO</a>
<a href="#">T442</a>	<a href="#">23 Thomas Street, Moonee Ponds</a>	<a href="#">23 Thomas Street, Moonee Ponds</a>	<a href="#">Back garden of property</a>	<a href="#">Erythrina crista-galli</a>	<a href="#">9.72</a>	<a href="#">12ESO</a>
<a href="#">T443</a>	<a href="#">66 Wilson Street, Moonee Ponds</a>	<a href="#">66 Wilson Street, Moonee Ponds</a> <a href="#">130 Wilson Street, Moonee Ponds</a>	<a href="#">In car park at Moonee Valley Racecourse</a>	<a href="#">Ficus macrophylla</a>	<a href="#">15</a>	<a href="#">12ESO</a>

MOONEE VALLEY PLANNING SCHEME

Tree Reference No.	Property Address of Significant Tree	Affected Properties	Location of Significant Tree(s)	Significant Tree/Species	Tree Protection Zone (metres)	PS Map No.
<a href="#">T444</a>	<a href="#">7 The Strand, Moonee Ponds</a>	<a href="#">2 Robinson Street Moonee Ponds</a> <a href="#">7 The Strand, Moonee Ponds</a> <a href="#">5 The Strand, Moonee Ponds</a>	<a href="#">Back garden of property</a>	<a href="#">Ulmus glabra 'Lutescens'</a>	<a href="#">9.72</a>	<a href="#">12ESO</a>
<a href="#">T445</a>	<a href="#">778 Mt Alexander Road, Moonee Ponds</a>	<a href="#">778 Mt Alexander Road, Moonee Ponds</a>	<a href="#">Queens garden near café</a>	<a href="#">Grevillea robusta</a>	<a href="#">9.36</a>	<a href="#">12ESO</a>
<a href="#">T446</a>	<a href="#">27 The Strand, Moonee Ponds</a>	<a href="#">27 The Strand, Moonee Ponds</a> <a href="#">25 The Strand, Moonee Ponds</a>	<a href="#">Front garden of property</a>	<a href="#">Eucalyptus sideroxylon</a>	<a href="#">8.64</a>	<a href="#">12ESO</a>
<a href="#">T447</a>	<a href="#">11 Robinson Street, Moonee Ponds</a>	<a href="#">816 Mt Alexander Road, Moonee Ponds</a> <a href="#">17 Robinson Street Moonee Ponds</a> <a href="#">824 Mt Alexander Road, Moonee Ponds</a> <a href="#">11 Robinson Street Moonee Ponds</a>	<a href="#">Front of St Monica's Anglican church</a>	<a href="#">Cupressus torulosa</a>	<a href="#">8.64</a>	<a href="#">12ESO</a>
<a href="#">T448</a>	<a href="#">75 Mccracken Street, Essendon</a>	<a href="#">75 Mccracken Street, Essendon</a>	<a href="#">Located in back garden</a>	<a href="#">Phoenix canariensis</a>	<a href="#">3.5</a>	<a href="#">7ESO</a>
<a href="#">T449</a>	<a href="#">98 Eglinton Street, Moonee Ponds</a>	<a href="#">98 Eglinton Street Moonee Ponds</a> <a href="#">100 Eglinton Street Moonee Ponds</a>	<a href="#">Back garden of property</a>	<a href="#">Arbutus unedo</a>	<a href="#">6</a>	<a href="#">11ESO</a>
<a href="#">T450</a>	<a href="#">201 Cashmere Street, Travancore</a>	<a href="#">201 Cashmere Street, Travancore</a>	<a href="#">Front Garden Of Property</a>	<a href="#">Acmena Smithii</a>	<a href="#">7.32</a>	<a href="#">15ESO</a>
<a href="#">T451</a>	<a href="#">31 Nicholson Street, Essendon</a>	<a href="#">31 Nicholson Street, Essendon</a>	<a href="#">In Penleigh And Essendon Grammar School Grounds</a>	<a href="#">Jacaranda Mimosifolia</a>	<a href="#">8.28</a>	<a href="#">12ESO</a>
<a href="#">T452</a>	<a href="#">66 Wilson Street, Moonee Ponds</a>	<a href="#">66 Wilson Street, Moonee Ponds</a> <a href="#">130 Wilson Street, Moonee Ponds</a>	<a href="#">Back garden of property</a>	<a href="#">Liquidambar styraciflua</a>	<a href="#">10.68</a>	<a href="#">12ESO</a>
<a href="#">T453</a>	<a href="#">0 Maribymong Road, Moonee Ponds</a>	<a href="#">0 Maribymong Road, Moonee Ponds</a>	<a href="#">Located next to river</a>	<a href="#">Araucaria bidwillii</a>	<a href="#">10.2</a>	<a href="#">11ESO</a>


MOONEE VALLEY PLANNING SCHEME

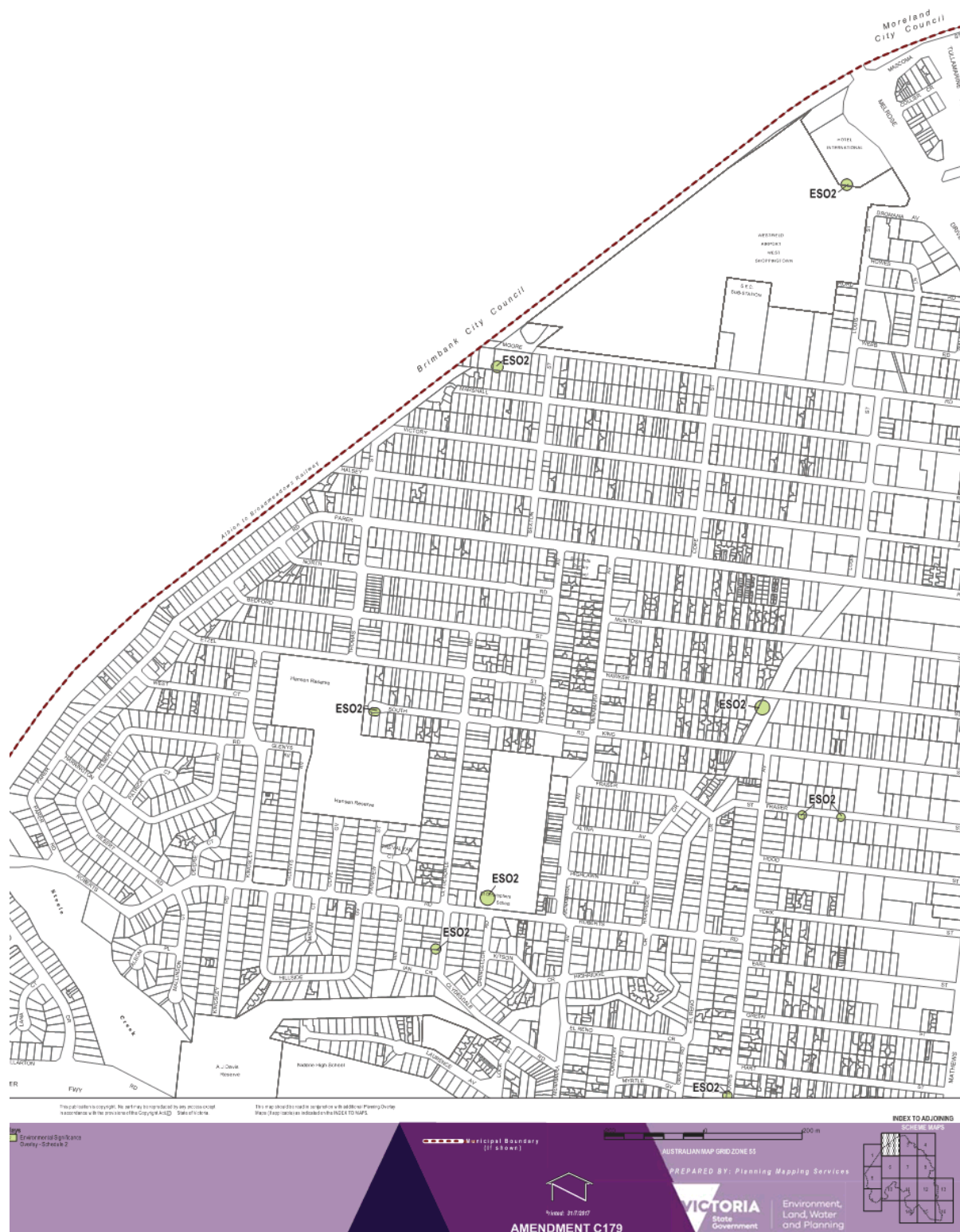
Tree Reference No.	Property Address of Significant Tree	Affected Properties	Location of Significant Tree(s)	Significant Tree/Species	Tree Protection Zone (metres)	PS Map No.
<a href="#">T454</a>	<a href="#">65 Holmes Road, Moonee Ponds</a>	<a href="#">65 Holmes Road, Moonee Ponds</a>	<a href="#">In front garden of Medical Centre</a>	<a href="#">Cinnamomum camphora</a>	<a href="#">13.44</a>	<a href="#">12ESO</a>
<a href="#">T455</a>	<a href="#">28 Vida Street, Aberfeldie</a>	<a href="#">28 Vida Street, Aberfeldie</a>	<a href="#">On nature strip</a>	<a href="#">Agonis flexuosa</a>	<a href="#">13.8</a>	<a href="#">11ESO</a>
<a href="#">T456</a>	<a href="#">50 Vida Street, Aberfeldie</a>	<a href="#">52 Vida Street Aberfeldie</a> <a href="#">31 Vida Street Aberfeldie</a> <a href="#">50 Vida Street Aberfeldie</a>	<a href="#">On nature strip next to bus stop</a>	<a href="#">Agonis flexuosa</a>	<a href="#">15</a>	<a href="#">11ESO</a>
<a href="#">T457</a>	<a href="#">41 Leslie Road, Essendon</a>	<a href="#">41 Leslie Road, Essendon</a>	<a href="#">Front garden of property</a>	<a href="#">Quercus palustris</a>	<a href="#">10.32</a>	<a href="#">12ESO</a>
<a href="#">T458</a>	<a href="#">9 Newman Street, Niddrie</a>	<a href="#">9 Newman Street Niddrie</a> <a href="#">7 Newman Street Niddrie</a> <a href="#">2 Rutland Street Niddrie</a>	<a href="#">Back garden of property</a>	<a href="#">Quercus robur</a>	<a href="#">10.2</a>	<a href="#">6ESO</a>
<a href="#">T459</a>	<a href="#">45 Woodland Street, Essendon</a>	<a href="#">45 Woodland Street, Essendon</a>	<a href="#">In the grounds of St Columban's Mission</a>	<a href="#">Cupressus torulosa</a>	<a href="#">13.32</a>	<a href="#">8ESO</a>
<a href="#">T460</a>	<a href="#">45 Woodland Street, Essendon</a>	<a href="#">45 Woodland Street, Essendon</a>	<a href="#">In the grounds of St Columban's Mission</a>	<a href="#">Eucalyptus melliodora</a>	<a href="#">11.04</a>	<a href="#">8ESO</a>
<a href="#">T461</a>	<a href="#">61 Churchill Avenue, Ascot Vale</a>	<a href="#">61 Churchill Avenue, Ascot Vale</a>	<a href="#">Front of council flats on Epsom Road</a>	<a href="#">Eucalyptus nicholii</a>	<a href="#">12.36</a>	<a href="#">15ESO</a>
<a href="#">T462</a>	<a href="#">118 Eglinton Street, Moonee Ponds</a>	<a href="#">118 Eglinton Street, Moonee Ponds</a>	<a href="#">Moonee Ponds West Primary School</a>	<a href="#">Agonis flexuosa</a>	<a href="#">13.2</a>	<a href="#">11ESO</a>
<a href="#">T463</a>	<a href="#">68 Lincoln Road, Essendon</a>	<a href="#">68 Lincoln Road, Essendon</a>	<a href="#">Centre of Lincoln Park</a>	<a href="#">Eucalyptus cladocalyx</a>	<a href="#">11.52</a>	<a href="#">7ESO</a>
<a href="#">T464</a>	<a href="#">68 Lincoln Road, Essendon</a>	<a href="#">68 Lincoln Road, Essendon</a>	<a href="#">Next to play ground in Lincoln Park</a>	<a href="#">Eucalyptus cladocalyx</a>	<a href="#">13.08</a>	<a href="#">7ESO</a>

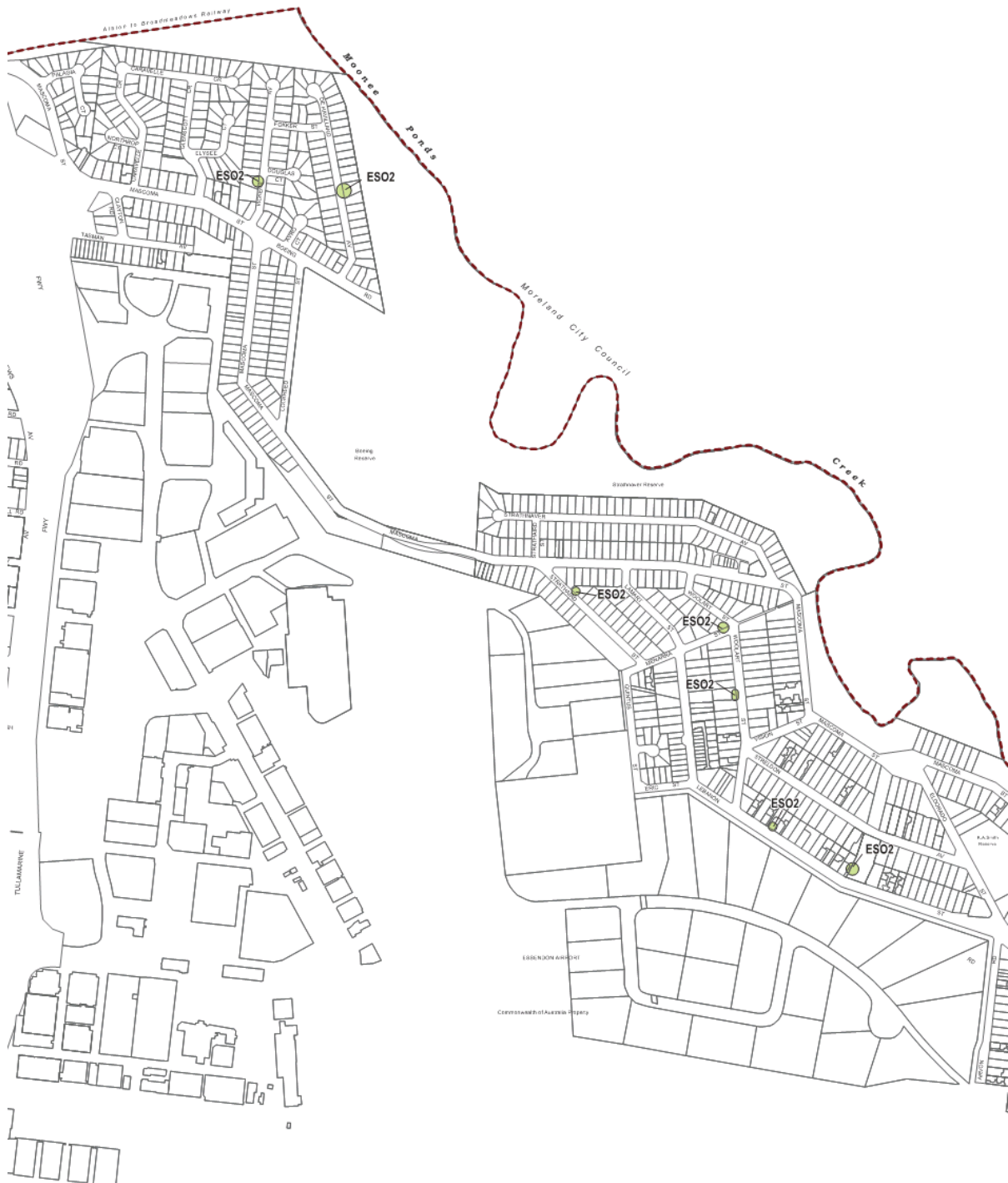


MOONEE VALLEY PLANNING SCHEME

Tree Reference No.	Property Address of Significant Tree	Affected Properties	Location of Significant Tree(s)	Significant Tree/Species	Tree Protection Zone (metres)	PS Map No.
<a href="#">T465</a>	<a href="#">5 Riverview Road, Essendon</a>	<a href="#">5 Riverview Road, Essendon</a> <a href="#">3 Riverview Road, Essendon</a> <a href="#">7 Riverview Road, Essendon</a>	<a href="#">Back garden of property</a>	<a href="#">Cinnamomum camphora</a>	<a href="#">15</a>	<a href="#">12ESO</a>
<a href="#">T466</a>	<a href="#">760 Mt Alexander Road, Moonee Ponds</a>	<a href="#">760 Mt Alexander Road, Moonee Ponds</a>	<a href="#">Front of St Thomas Anglican Church</a>	<a href="#">Phoenix canariensis</a>	<a href="#">3.5</a>	<a href="#">12ESO</a>
<a href="#">T467</a>	<a href="#">778 Mt Alexander Road, Moonee Ponds</a>	<a href="#">778 Mt Alexander Road, Moonee Ponds</a>	<a href="#">On island in Queens Park</a>	<a href="#">Washingtonia robusta</a>	<a href="#">3.5</a>	<a href="#">12ESO</a>
<a href="#">T468</a>	<a href="#">778 Mt Alexander Road, Moonee Ponds</a>	<a href="#">778 Mt Alexander Road, Moonee Ponds</a>	<a href="#">On island in Queens Park</a>	<a href="#">Washingtonia robusta</a>	<a href="#">3.5</a>	<a href="#">12ESO</a>
<a href="#">T469</a>	<a href="#">778 Mt Alexander Road, Moonee Ponds</a>	<a href="#">778 Mt Alexander Road, Moonee Ponds</a>	<a href="#">On Mt Alexander Road outside Queens Park</a>	<a href="#">Ulmus procera</a>	<a href="#">15</a>	<a href="#">12ESO</a>
<a href="#">T470</a>	<a href="#">17 Alma Street, Aberfeldie</a>	<a href="#">17 Alma Street Aberfeldie</a> <a href="#">2 Hamlyn Street Aberfeldie</a> <a href="#">2 Hamlyn Street Aberfeldie</a> <a href="#">19 Alma Street Aberfeldie</a>	<a href="#">Back garden of property</a>	<a href="#">Cinnamomum camphora</a>	<a href="#">10.8</a>	<a href="#">11ESO</a>







This plan is a copyright. No part may be reproduced by any person without the prior written permission of the Council of the City of Moreland.

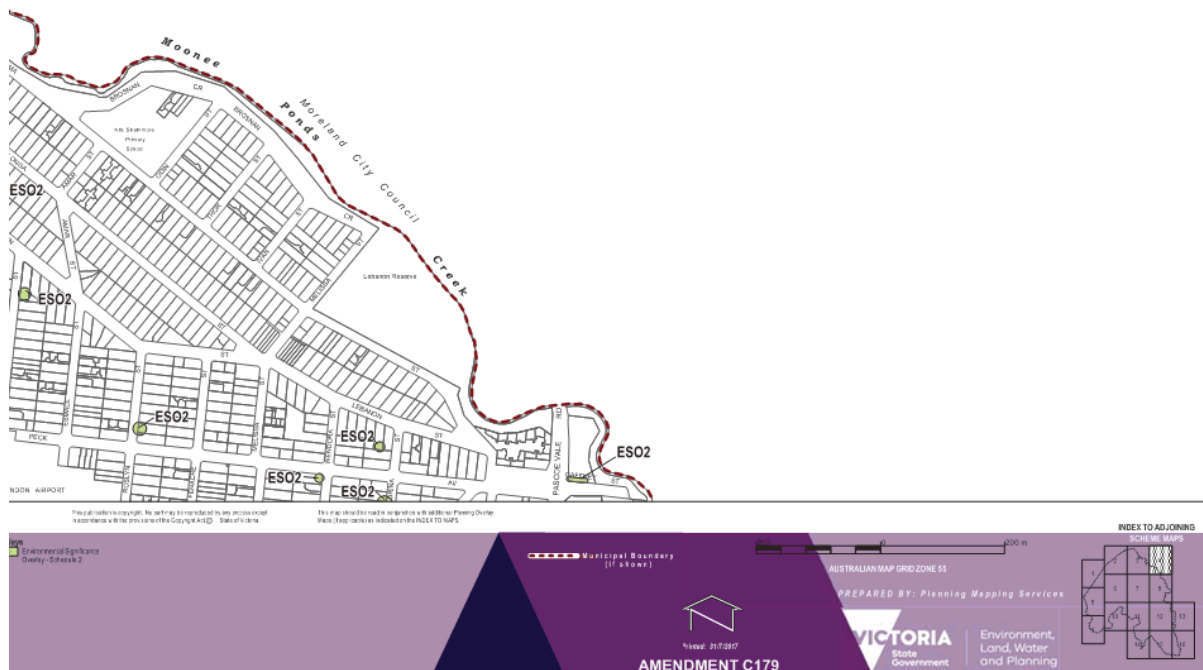
This map is a copyright. No part may be reproduced by any person without the prior written permission of the Council of the City of Moreland.

INDEX TO ADJOINING SCHEME MAPS

AMENDMENT C179

State Government

Environment, Land, Water and Planning





















This plan is for copyright. No part may be reproduced by any person except  
in accordance with the provisions of the Copyright Act 1968. State of Victoria.

This map should be used in conjunction with the additional Planning Scheme  
Maps (Map Series) as indicated on the INDEX TO MAPS.

**AMENDMENT C179**

Revised: 2017/2017

**VICTORIA**  
State Government

Environment,  
Land, Water  
and Planning

PREPARED BY: Planning Mapping Services

AUSTRALIAN MAP GRID ZONE 95

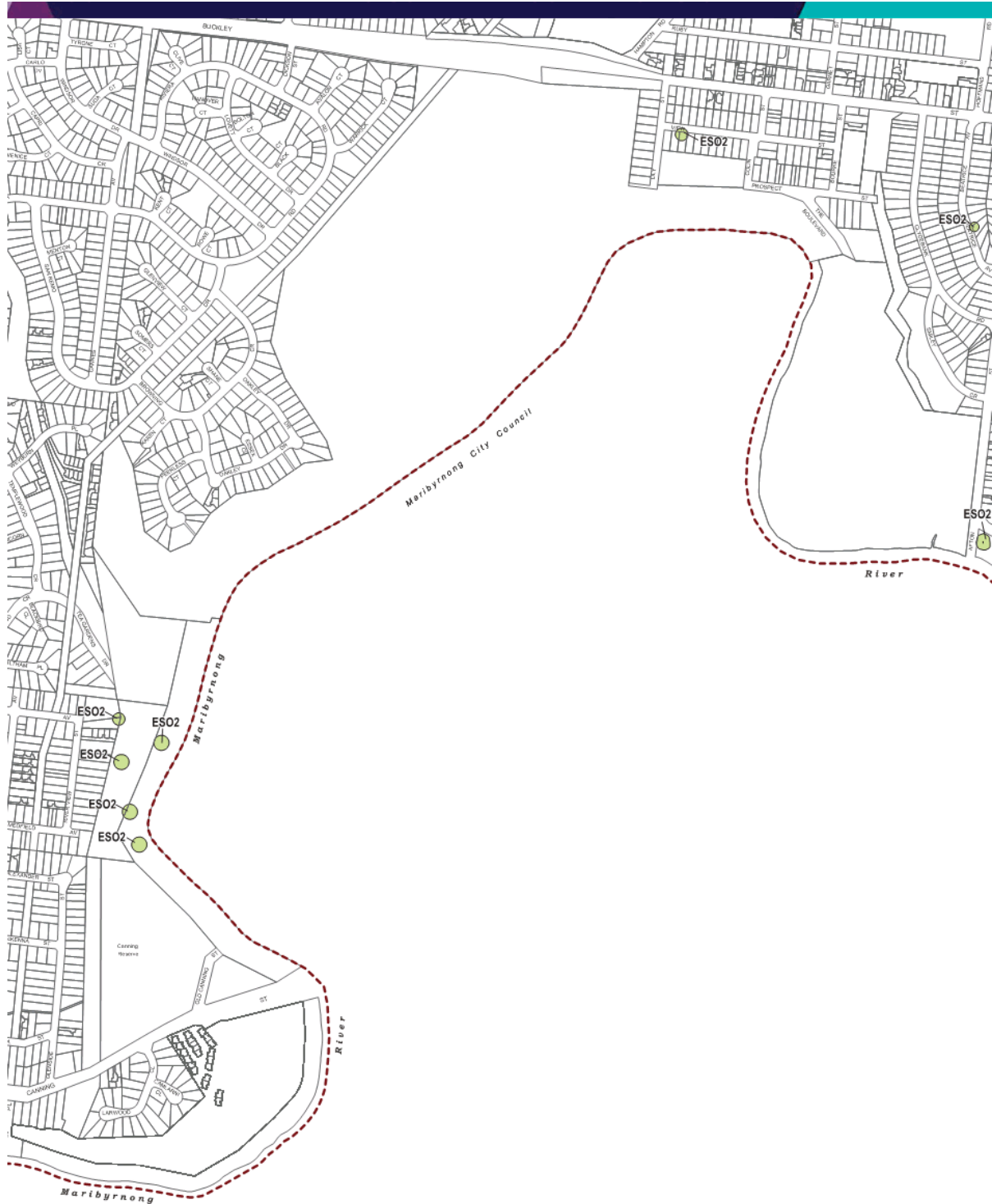
200 m

INDEX TO ADJOINING  
SCHEME MAPS

1 2 3 4  
5 6 7 8  
9 10 11 12 13

Environmental Significance  
Overlay - Scheme 2

Municipal Boundary  
(if shown)



This is a map of the Maribyrnong City Council area. It shows the Maribyrnong River, the Maribyrnong City Council boundary, and the Maribyrnong City Council logo. The map also shows the Maribyrnong City Council logo and the Maribyrnong City Council logo.

**Environmental Significance Overlay - Schedule 2**

**Municipal Boundary (if above)**

**AUSTRALIAN MAP GRID ZONE 95**

**PREPARED BY: Planning Mapping Services**

**VICTORIA**  
State Government

**Environment, Land, Water and Planning**

**INDEX TO ADJOINING SCHEME MAPS**

**AMENDMENT C179**

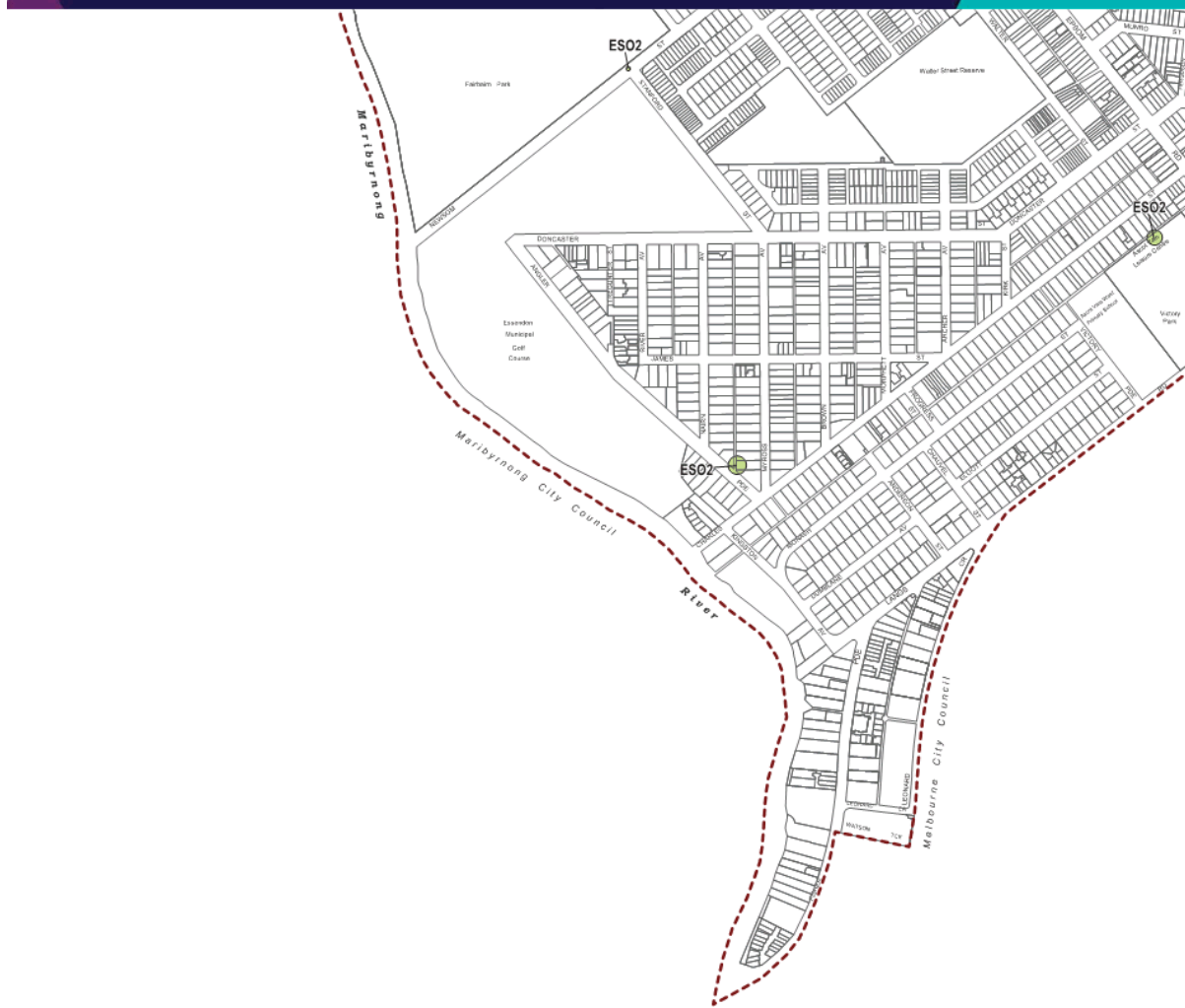
**Nov 2017**











This publication is copyright. No part may be reproduced by any person without the written permission of the Copyright Act 1968, State of Victoria.
This map should be used in conjunction with the Planning Scheme. Please check the details indicated on the INDEX TO MAPS.

Environmental Significance Overlay - Schedule 2

Municipal Boundary (if shown)

Australian Map Grid Zone 95

PREPARED BY: Planning Mapping Services

VICTORIA State Government

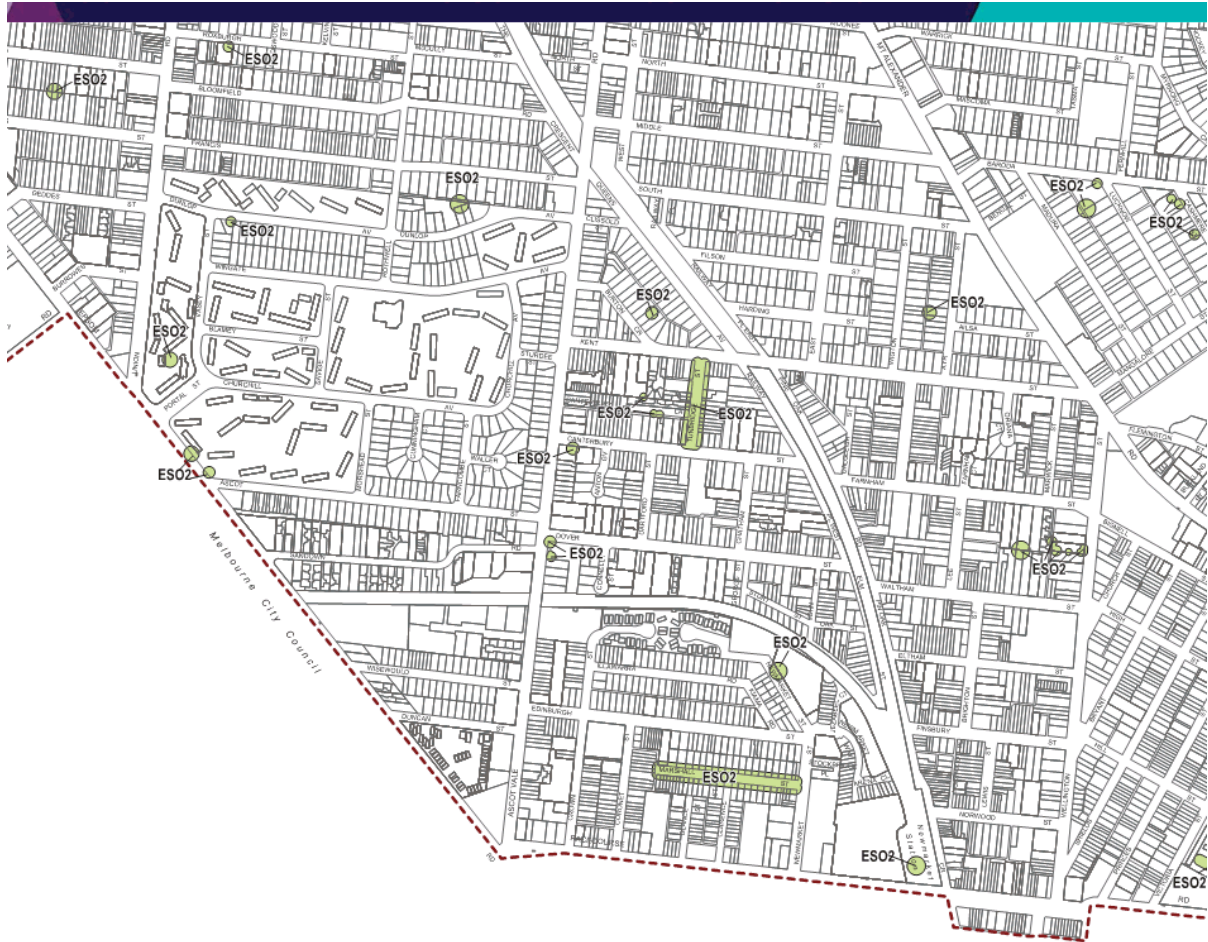
Environment, Land, Water and Planning

INDEX TO ADJOINING SCHEME MAPS

AMENDMENT C179

Issue: 2017/2017





This plan is for copyright. No part may be reproduced by any person without the written permission of the Copyright Act 1969, State of Victoria.

This map is for copyright. No part may be reproduced by any person without the written permission of the Copyright Act 1969, State of Victoria.

ES02 Environmental Significance Overlay - Scheme 2

Municipal Boundary (if above)

200 m

AUSTRALIAN MAP GRID ZONE 95

PREPARED BY: Planning Mapping Services

VICTORIA State Government

Environment, Land, Water and Planning

INDEX TO ADJOINING SCHEME MAPS

AMENDMENT C179

Nov 2017

